

Outer Dowsing Offshore Wind

Environmental Statement

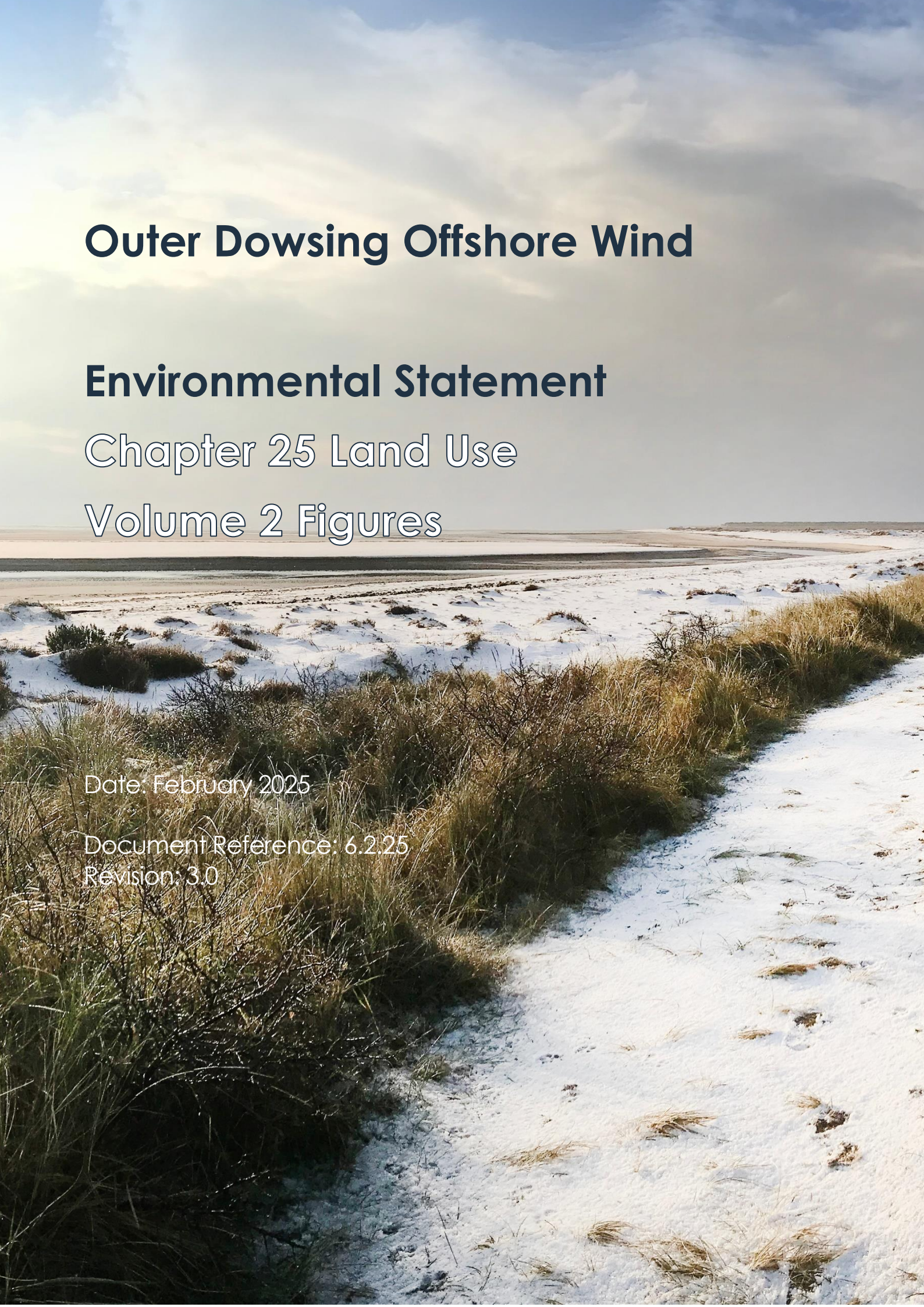
Chapter 25 Land Use

Volume 2 Figures

Date: February 2025

Document Reference: 6.2.25

Revision: 3.0



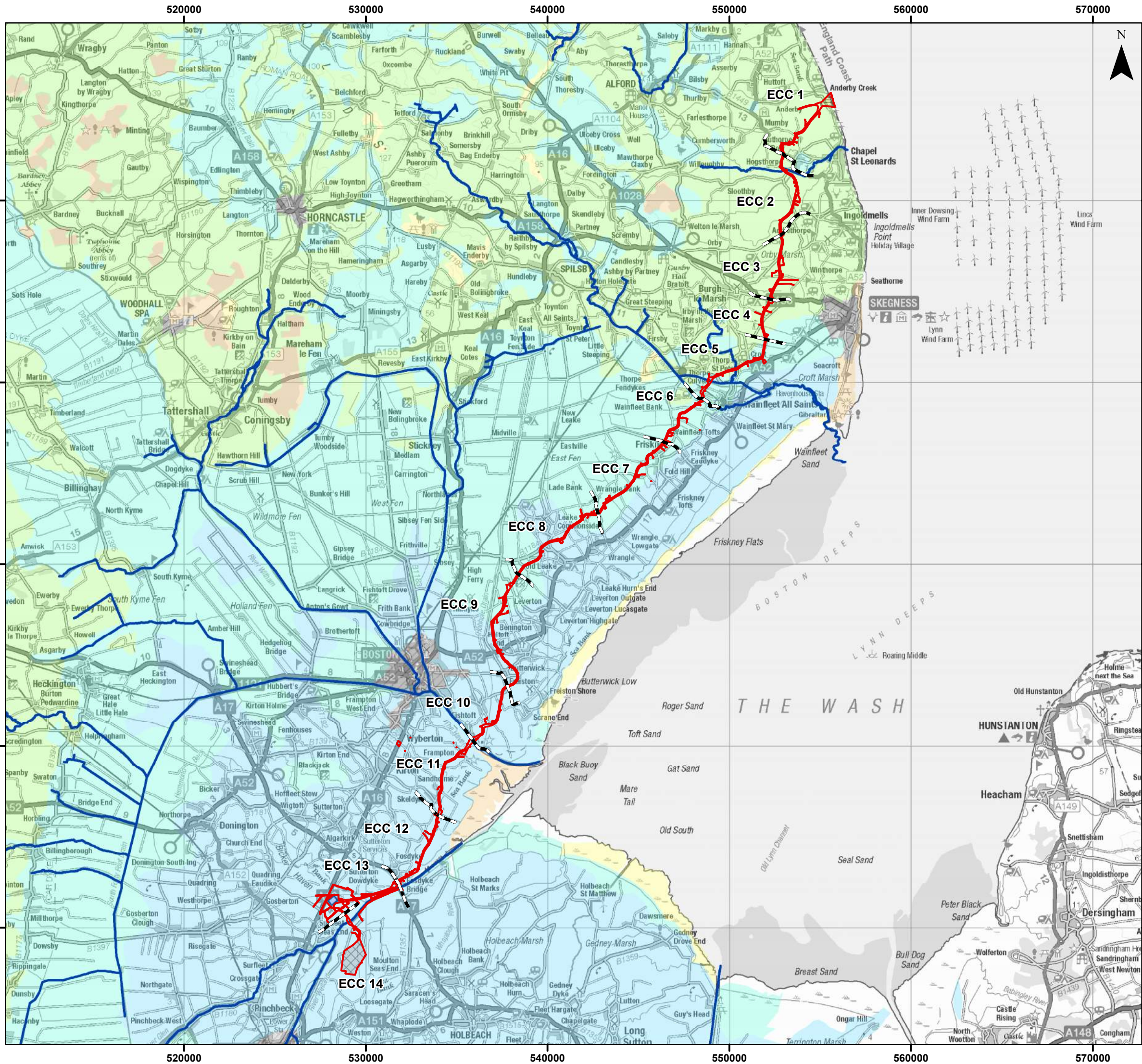
Company:		Outer Dowsing Offshore Wind		Asset:		Whole Asset	
Project:		Whole Wind Farm		Sub Project/Package:		Whole Asset	
Document Title or Description:		Chapter 25 Land Use Figures					
Internal Document Number:		PP1-ODOW-DEV-CS-FIG-0025_03		3 rd Party Doc No (If applicable):		N/A	
Rev No.	Date	Status / Reason for Issue	Author	Checked by	Reviewed by	Approved by	
1.0	March 2024	DCO Application	Outer Dowsing	SLR	Shepherd & Wedderburn	Outer Dowsing	
2.0	July 2024	Response to Section 51 Advice	Outer Dowsing	SLR	Shepherd & Wedderburn	Outer Dowsing	
3.0	February 2025	Examination Update	Outer Dowsing	SLR	Shepherd & Wedderburn	Outer Dowsing	

Table of Figures

- Figure 25.1 Land Use Study Area (document reference 6.2.25.1)
- Figure 25.2 Agricultural Land (document reference 6.2.25.2)
- Figure 25.3 Recreational Land (document reference 6.2.25.3)
- Figure 25.4 Utilities (document reference 6.2.25.4)

Change Log

- Figures 25.1 – 25.4 inclusive, have been updated to reflect refinements to the Project Order Limits made during Examination.



Legend

- Order Limits
 - Onshore Substation (OnSS) Footprint
 - Landfall Trenchless Works Area
 - Transition Joint Bay Area
 - Connection Area
 - Statutory Main River
- Agricultural Land Classification (Grade)**
- Grade 1
 - Grade 2
 - Grade 3
 - Grade 4
 - Non Agricultural
 - Urban

Sources:
© Crown copyright [and database rights] (2024) 0100031673 OS OpenData.
© Natural England copyright. Contains Ordnance Survey data.
© Environment Agency copyright and/or database right.



Coordinate System: British National Grid

0 5 10 km

Scale: 1:200,000

A3 Page Size

Environmental Statement Version 2
Examination Update

Land Use Study Area

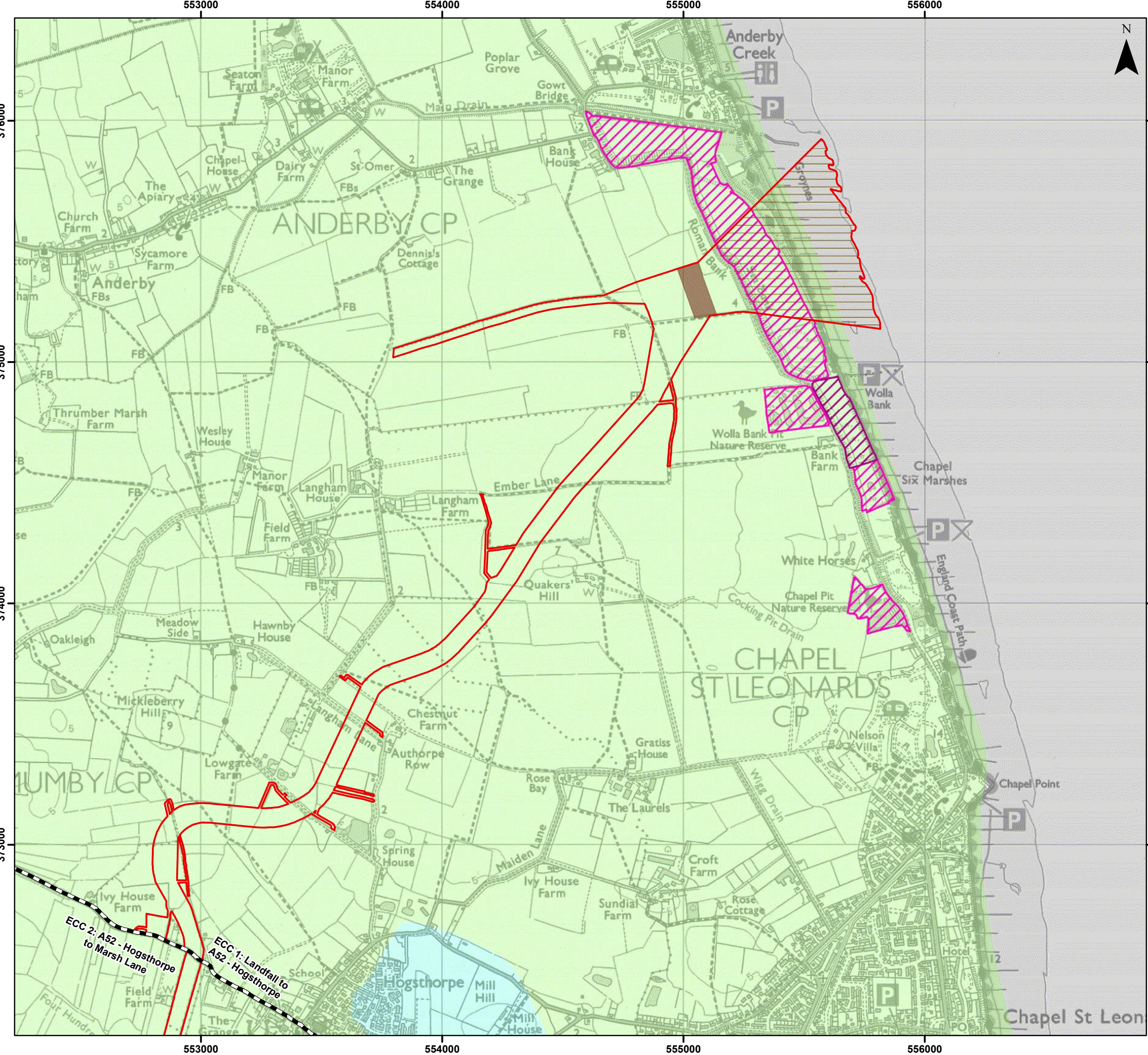
Figure 25.1



Date: 19/02/2025
Produced By: RD
Revision: 2.0



© Crown copyright [and
database rights] (2024)
0100031673



Legend

- Order Limits
- Onshore Segment Break
- Landfall Trenchless Works Area
- Transition Joint Bay Area

Environmental Stewardship Scheme Agreement

- Higher Level Stewardship
- Entry Level plus Higher Level Stewardship

Agricultural Land Classification (Grade)

- Grade 2
- Grade 3

Sources:
© Natural England copyright. Contains Ordnance Survey data.

Coordinate System: British National Grid

0 0.5 1 km

Scale: 1:15,000 A3 Page Size

Environmental Statement Version 2
Examination Update

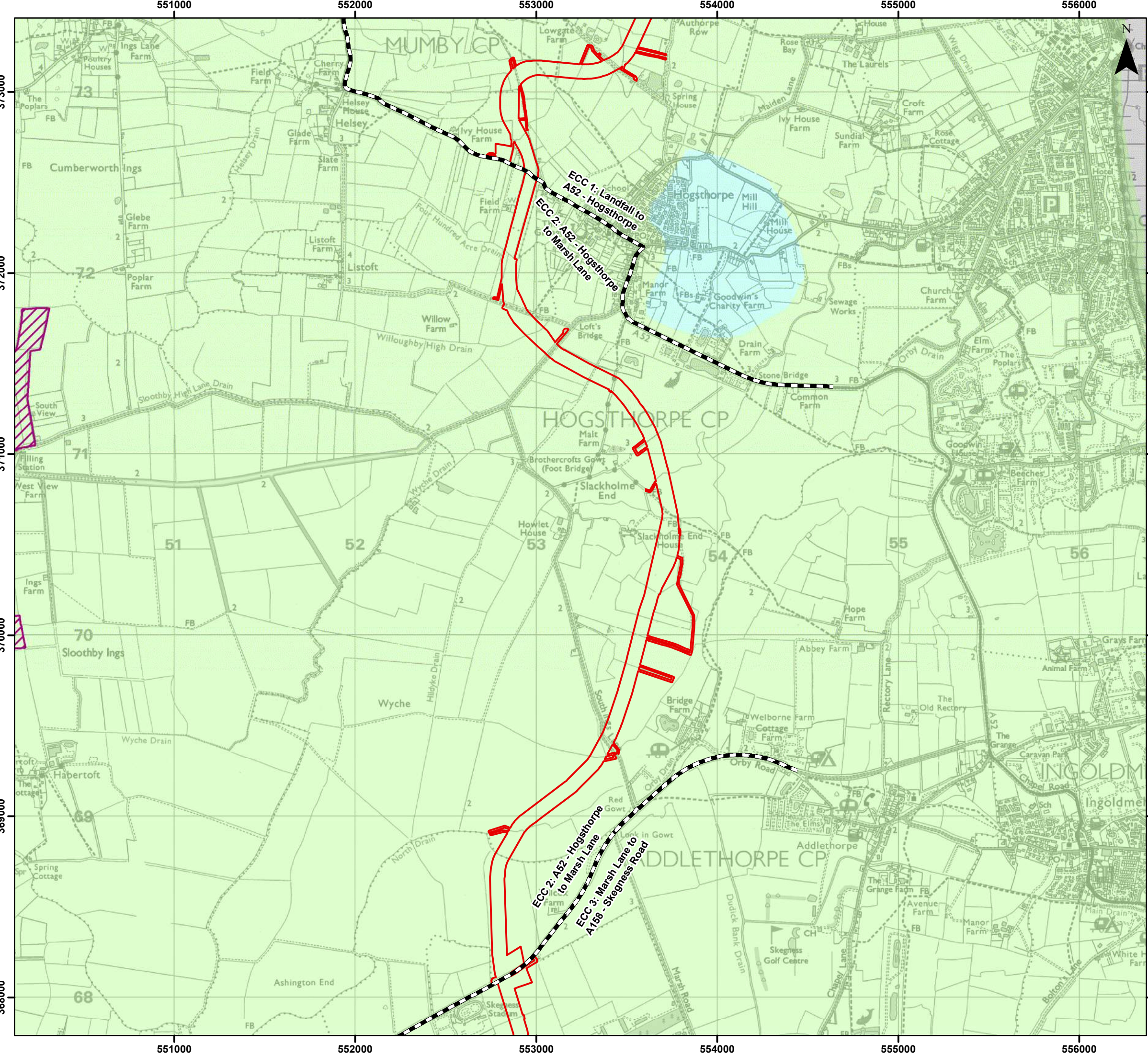
Agricultural Land: ECC 1

Figure 25.2.1

Date: 19/02/2025
Produced By: RD
Revision: 2.0

© Crown copyright [and database rights] (2024)
0100031673

Document Path: \\gis1\as\GIS\Projects\11\Projects\05356 - Goble Consultants Ltd\00012 GTR4 Outer Dowing\Tech\GIS\Drawings\Wking\2024_05_S5\1\DS\Land Use\Chapter\05356\00012_1421_0_Agricultural Land.mxd




Legend

- Order Limits
- Onshore Segment Break
- Environmental Stewardship Scheme Agreement**
- Entry Level plus Higher Level Stewardship
- Agricultural Land Classification (Grade)**
- Grade 2
- Grade 3

Sources:
© Natural England copyright. Contains Ordnance Survey data.



Coordinate System: British National Grid



Scale: 1:20,000

A3 Page Size

Environmental Statement Version 2
Examination Update

Agricultural Land: ECC 2

Figure 25.2.2

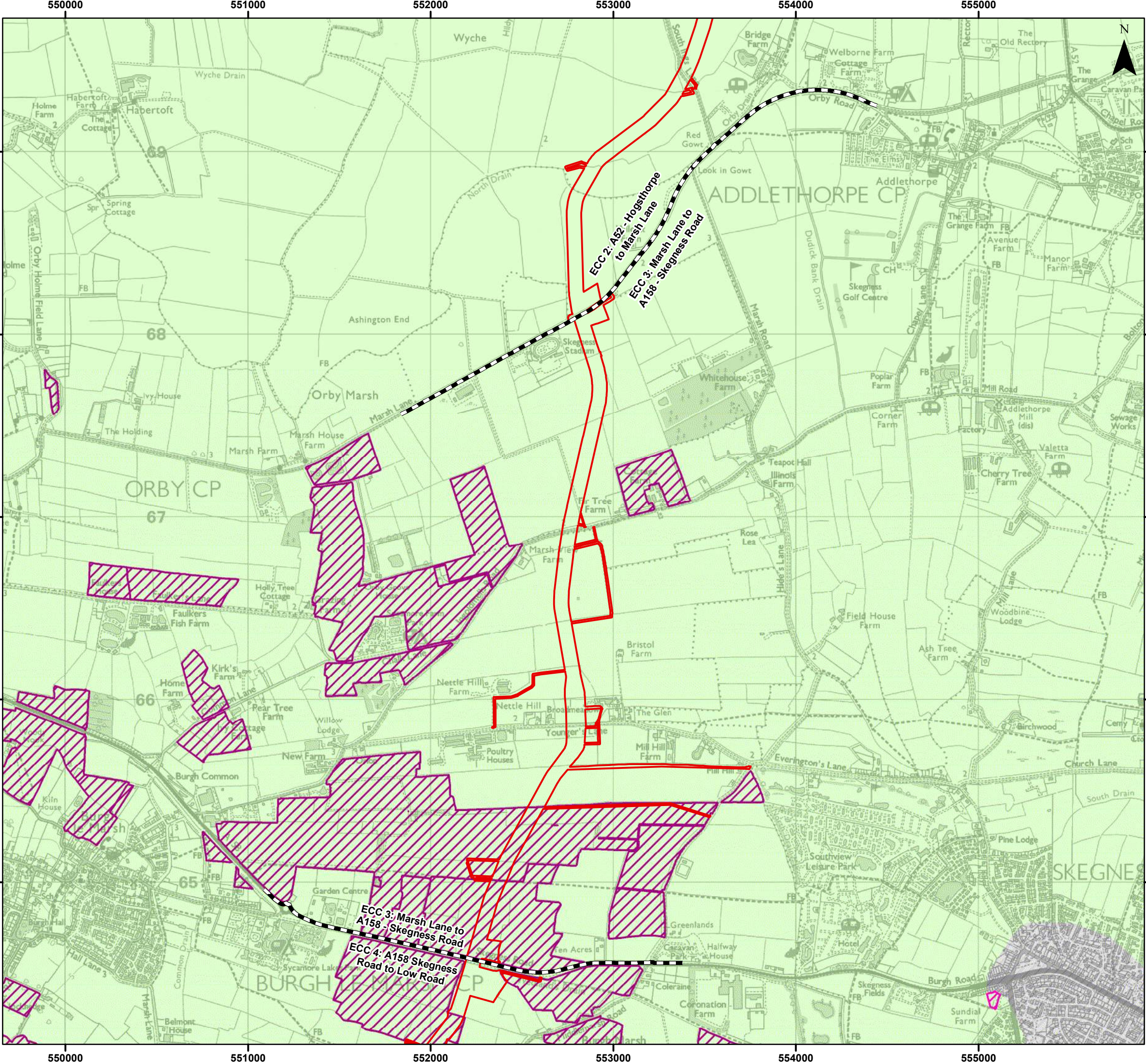


Date: 19/02/2025
Produced By: RD
Revision: 2.0



© Crown copyright [and
database rights] (2024)
0100031673

Document Path: \\gis11as\GIS Projects\11\Projects\05356 - Gobe Consultants Ltd\00012 GTR4 Outer Dowsing Tech\GIS\Drawings\Wkng\2024_05_S51\DS1 Land Use\Chapter\05356-00012_1421_0_Agricultural Land.mxd




Legend

- Order Limits
- Onshore Segment Break
- Environmental Stewardship Scheme Agreement**
 - Higher Level Stewardship
 - Entry Level plus Higher Level Stewardship
- Agricultural Land Classification (Grade)**
 - Grade 3
 - Urban

Sources:
© Natural England copyright. Contains Ordnance Survey data.



Coordinate System: British National Grid



Scale: 1:20,000 A3 Page Size

Environmental Statement Version 2
Examination Update

Agricultural Land: ECC 3

Figure 25.2.3

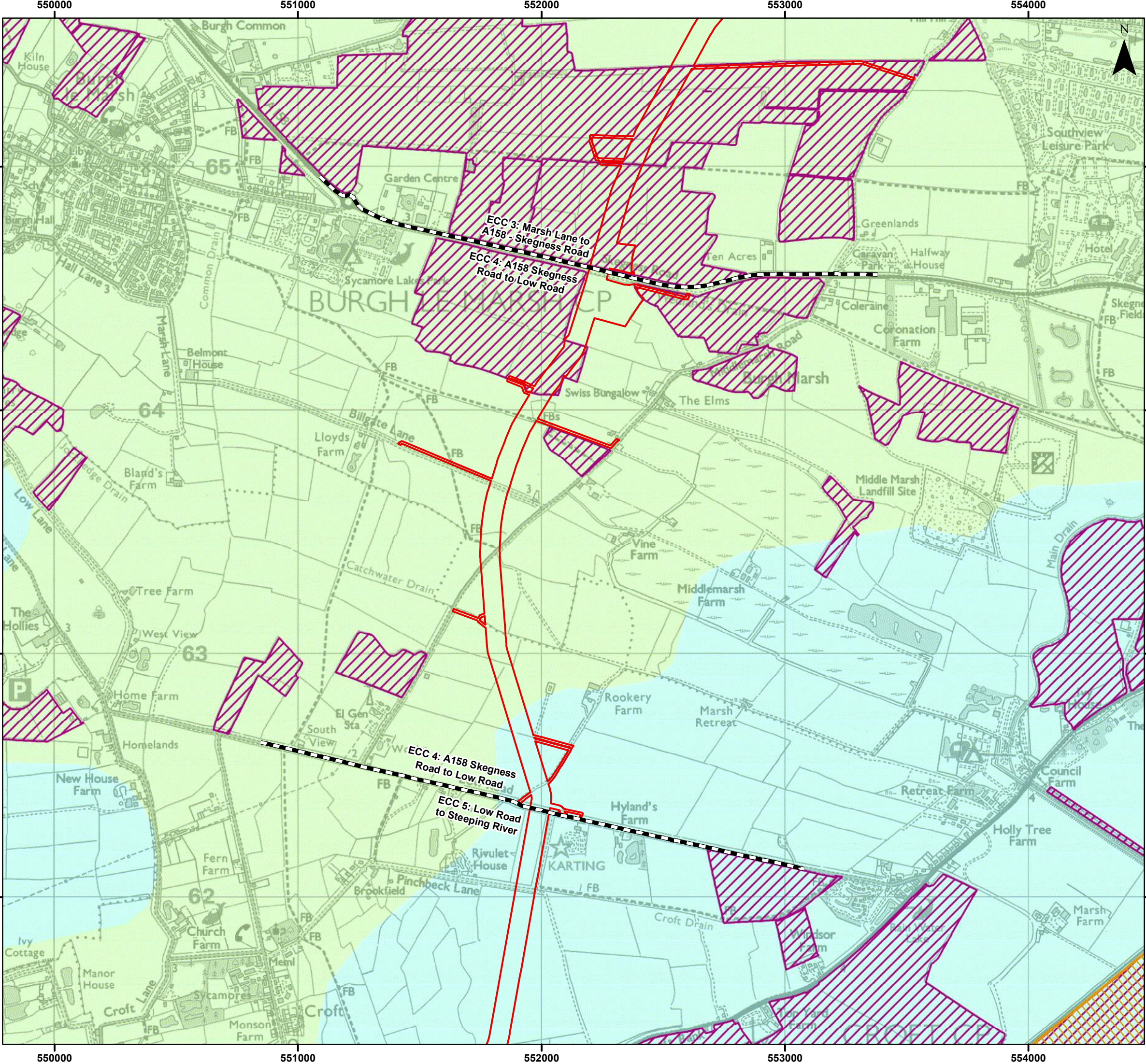


Date: 19/02/2025
Produced By: RD
Revision: 2.0



© Crown copyright [and
database rights] (2024)
0100031673

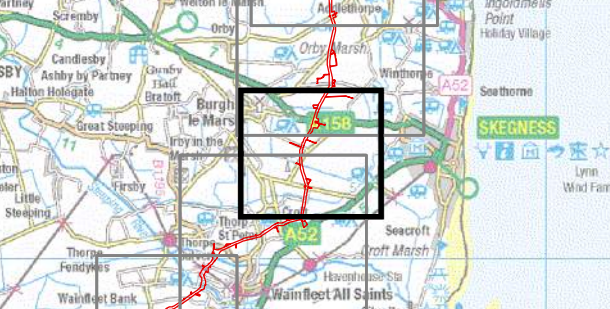
Document Path: \\gis11as\GIS Projects\11\Projects\05356 - Gobe Consultants Ltd\00012 GTR4 Outer Dowsing Tech\GIS\Drawings\Wkng\2024_05_S51\DS1 Land Use\Chapter\05356_00012_1421_0_Agricultural Land.mxd




Legend

- Order Limits
- Onshore Segment Break
- Countryside Stewardship Scheme Agreement
- Environmental Stewardship Scheme Agreement**
 - Entry Level plus Higher Level Stewardship
- Agricultural Land Classification (Grade)**
 - Grade 2
 - Grade 3

Sources:
© Natural England copyright. Contains Ordnance Survey data.



Coordinate System: British National Grid



Scale: 1:15,000 A3 Page Size

Environmental Statement Version 2
Examination Update

Agricultural Land: ECC 4

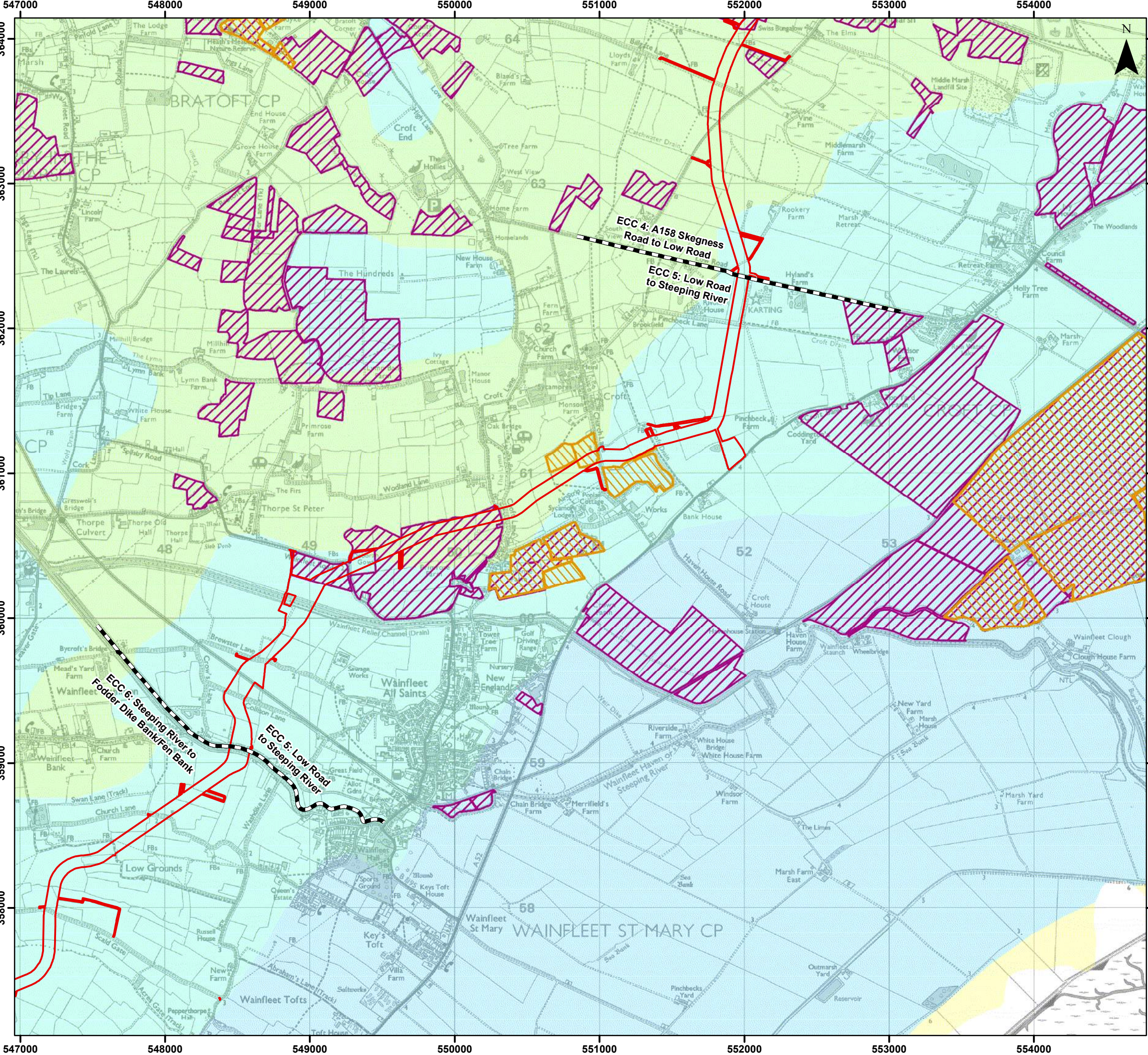
Figure 25.2.4



Date: 19/02/2025
Produced By: RD
Revision: 2.0



© Crown copyright [and
database rights] (2024)
0100031673



Legend

- Order Limits
- Onshore Segment Break
- Countryside Stewardship Scheme Agreement
- Environmental Stewardship Scheme Agreement**
- Entry Level plus Higher Level Stewardship
- Agricultural Land Classification (Grade)**
- Grade 1
- Grade 2
- Grade 3
- Grade 4

Sources:
© Natural England copyright. Contains Ordnance Survey data.

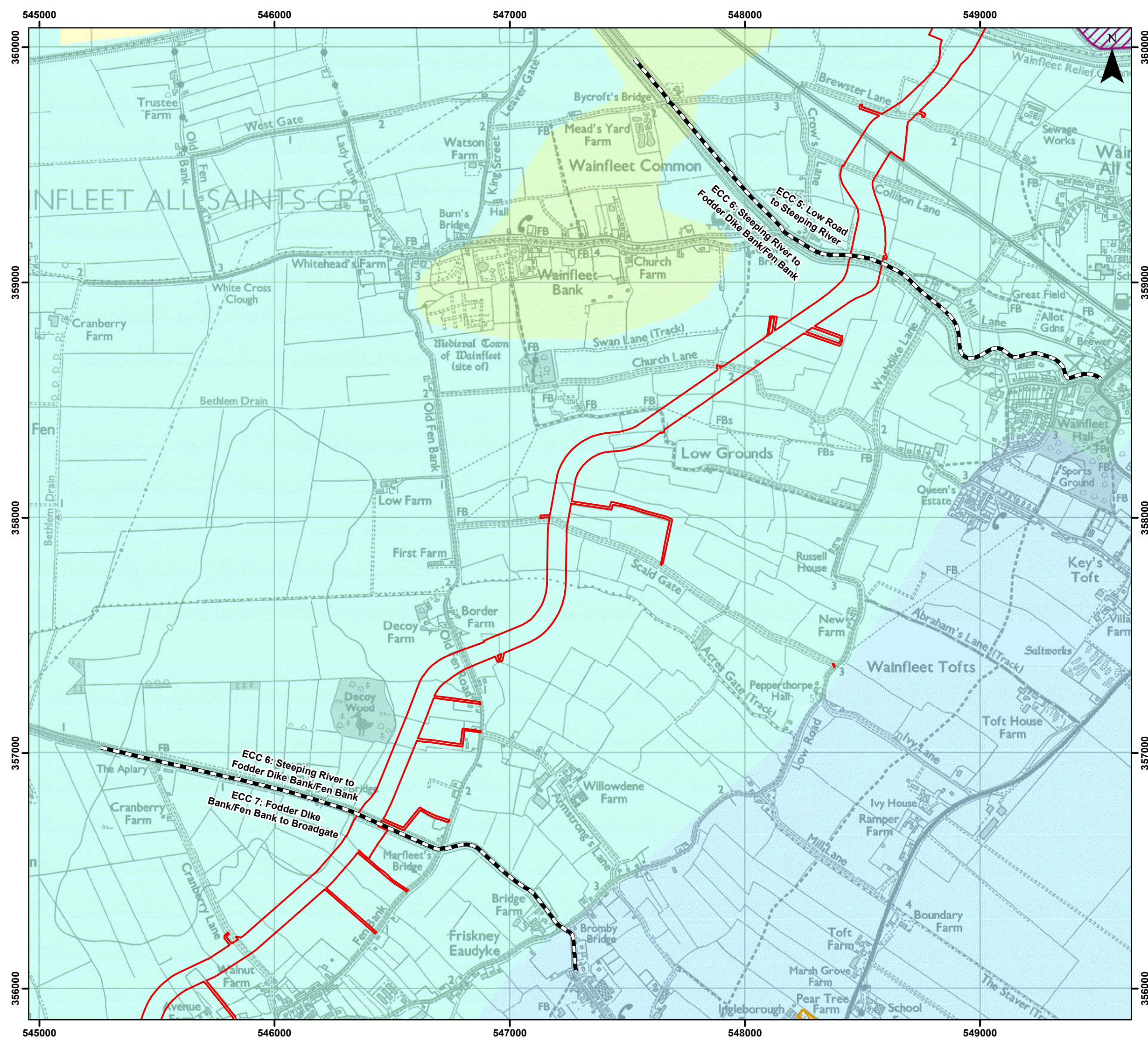


Coordinate System: British National Grid
0 0.5 1 km
Scale: 1:25,000
A3 Page Size

Environmental Statement Version 2
Examination Update
Agricultural Land: ECC 5
Figure 25.2.5



Date: 19/02/2025
Produced By: RD
Revision: 2.0
SLR
© Crown copyright [and database rights] (2024)
0100031673



Legend

- Order Limits
- Onshore Segment Break
- Countryside Stewardship Scheme Agreement

Environmental Stewardship Scheme Agreement

- Entry Level plus Higher Level Stewardship

Agricultural Land Classification (Grade)

- Grade 1
- Grade 2
- Grade 3
- Grade 4

Sources:
© Natural England copyright. Contains Ordnance Survey data.

Coordinate System: British National Grid

0 0.5 1 km

Scale: 1:15,000 A3 Page Size

Environmental Statement Version 2
Examination Update

Agricultural Land: ECC 6

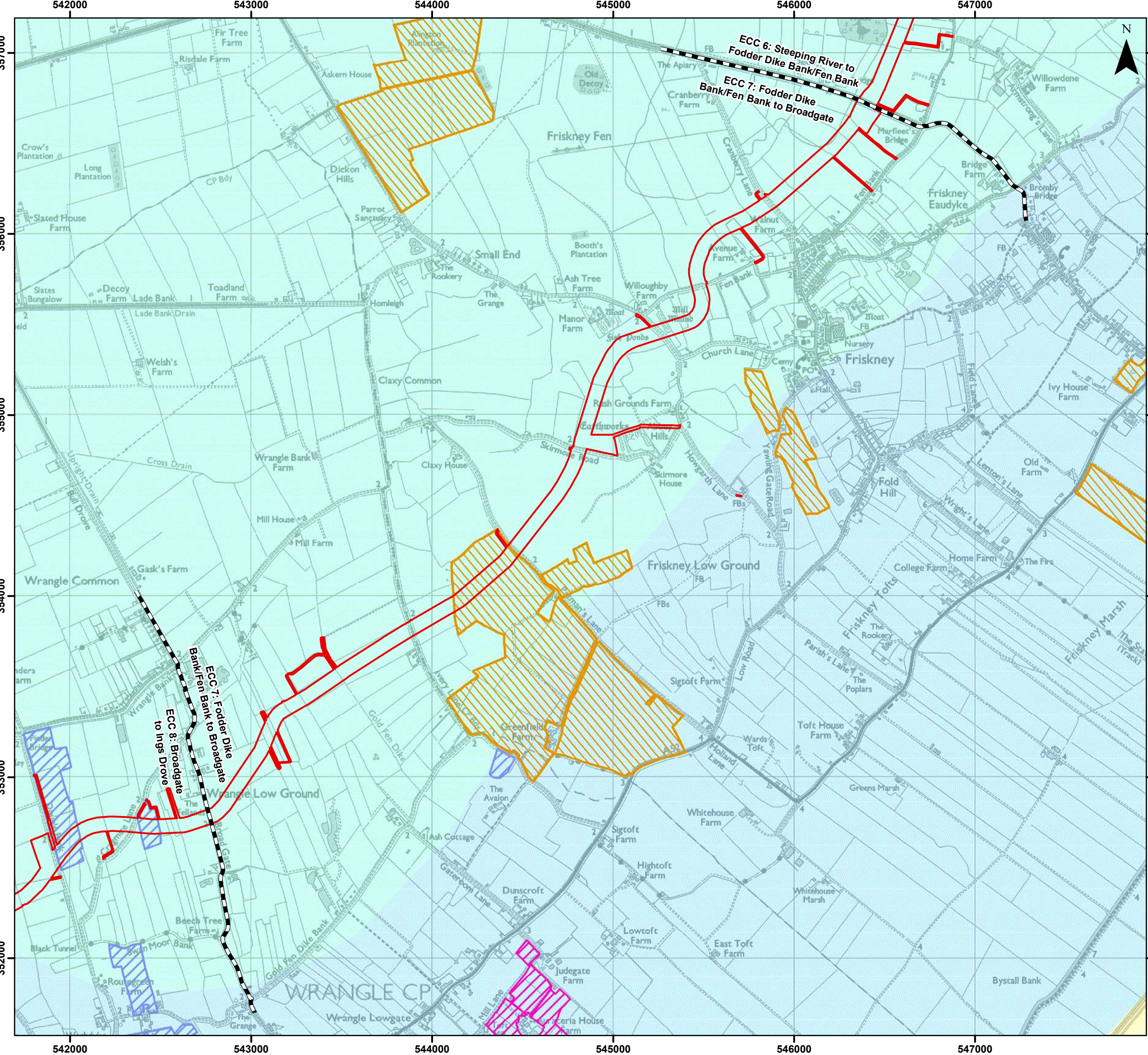
Figure 25.2.6

OUTER DOWING
OFFSHORE WIND

Date: 19/02/2025
Produced By: RD
Revision: 2.0

© Crown copyright [and database rights] (2024)
0100031673

Document Path: \\gis1\as\GIS Projects\1\Projects\05356 - Gobe Consultants Ltd\00012 GTR4 Outer Dowing\Tech\GIS\Drawings\Waing\2024_05_S5\1D5\Land Use\Chapter\05356_00012_1421_0_Agricultural Land.mxd



Legend

- Order Limits
- Onshore Segment Break
- Countryside Stewardship Scheme Agreement

Environmental Stewardship Scheme Agreement

- Higher Level Stewardship
- Organic Entry Level plus Higher Level Stewardship

Agricultural Land Classification (Grade)

- Grade 1
- Grade 2
- Grade 4

Sources:
© Natural England copyright. Contains Ordnance Survey data.

Coordinate System: British National Grid

0 0.5 1 km

Scale: 1:20,000

A3 Page Size

Environmental Statement Version 2
Examination Update

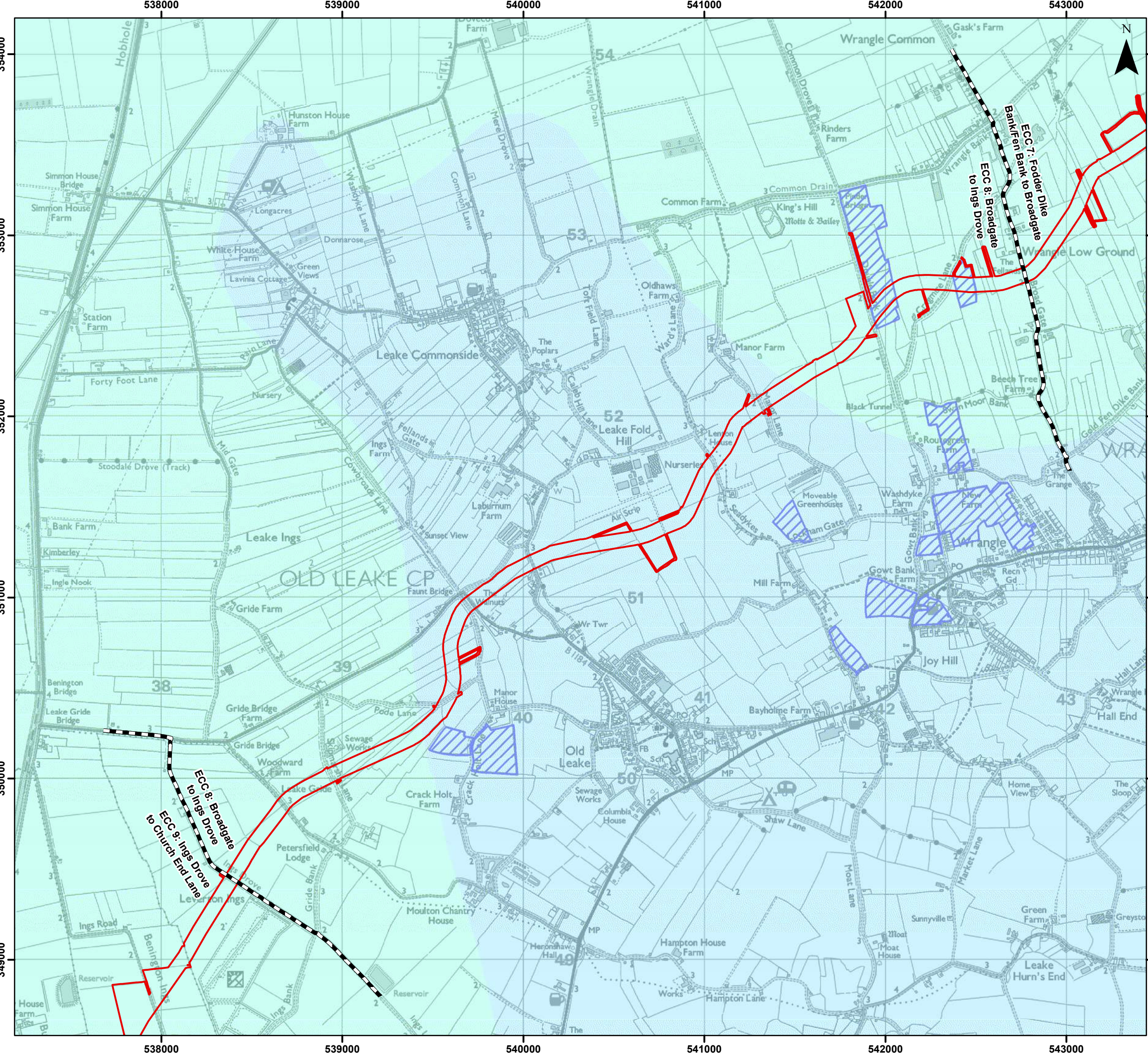
Agricultural Land: ECC 7

Figure 25.2.7

Date: 19/02/2025
Produced By: RD
Revision: 2.0

© Crown copyright [and database rights] (2024)
0100031673

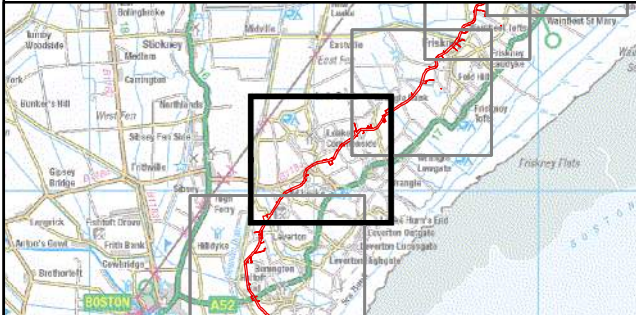
Document Path: \\gis1\as\GIS Projects\11\Projects\05356 - Gole Consultants Ltd\00012 GTR4 Outer Dowing\Tech\GIS\Drawings\Wking\2024_05_S51\DS1 Land Use\Chapter\05356_00012_1421_0_Agricultural Land.mxd



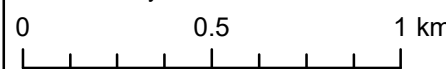
Legend

- Order Limits
- Onshore Segment Break
- Environmental Stewardship Scheme Agreement**
 - Organic Entry Level plus Higher Level Stewardship
- Agricultural Land Classification (Grade)**
 - Grade 1
 - Grade 2

Sources:
© Natural England copyright. Contains Ordnance Survey data.



Coordinate System: British National Grid



Scale: 1:20,000 A3 Page Size

Environmental Statement Version 2
Examination Update

Agricultural Land: ECC 8

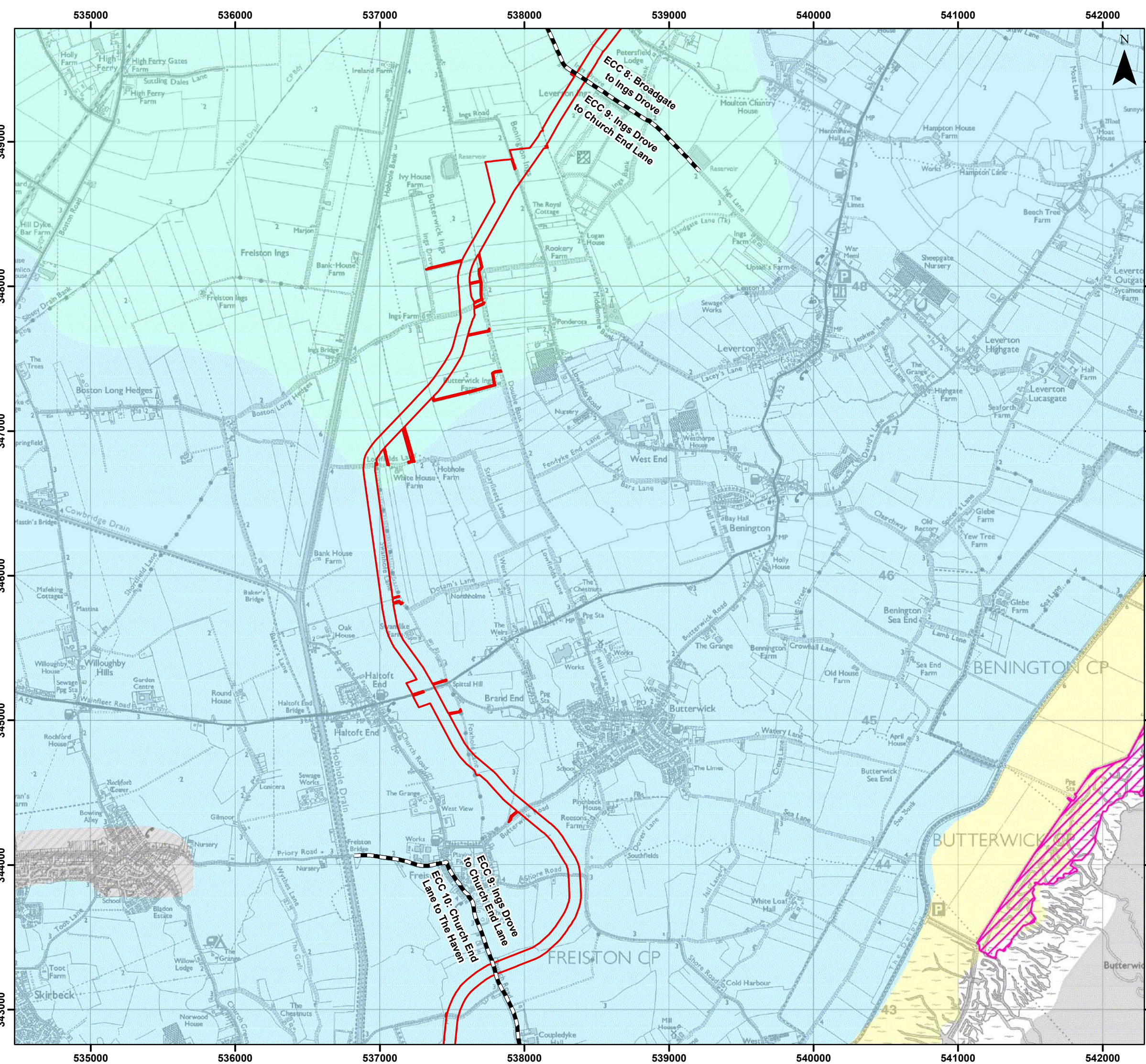
Figure 25.2.8



Date: 19/02/2025
Produced By: RD
Revision: 2.0



© Crown copyright [and
database rights] (2024)
0100031673



Legend

- Order Limits
- Onshore Segment Break
- Environmental Stewardship Scheme Agreement**
- Higher Level Stewardship
- Agricultural Land Classification (Grade)**
- Grade 1
- Grade 2
- Grade 4
- Urban

Sources:
© Natural England copyright. Contains Ordnance Survey data.

Coordinate System: British National Grid

0 0.5 1 km

Scale: 1:25,000

A3 Page Size

Environmental Statement Version 2
Examination Update

Agricultural Land: ECC 9

Figure 25.2.9

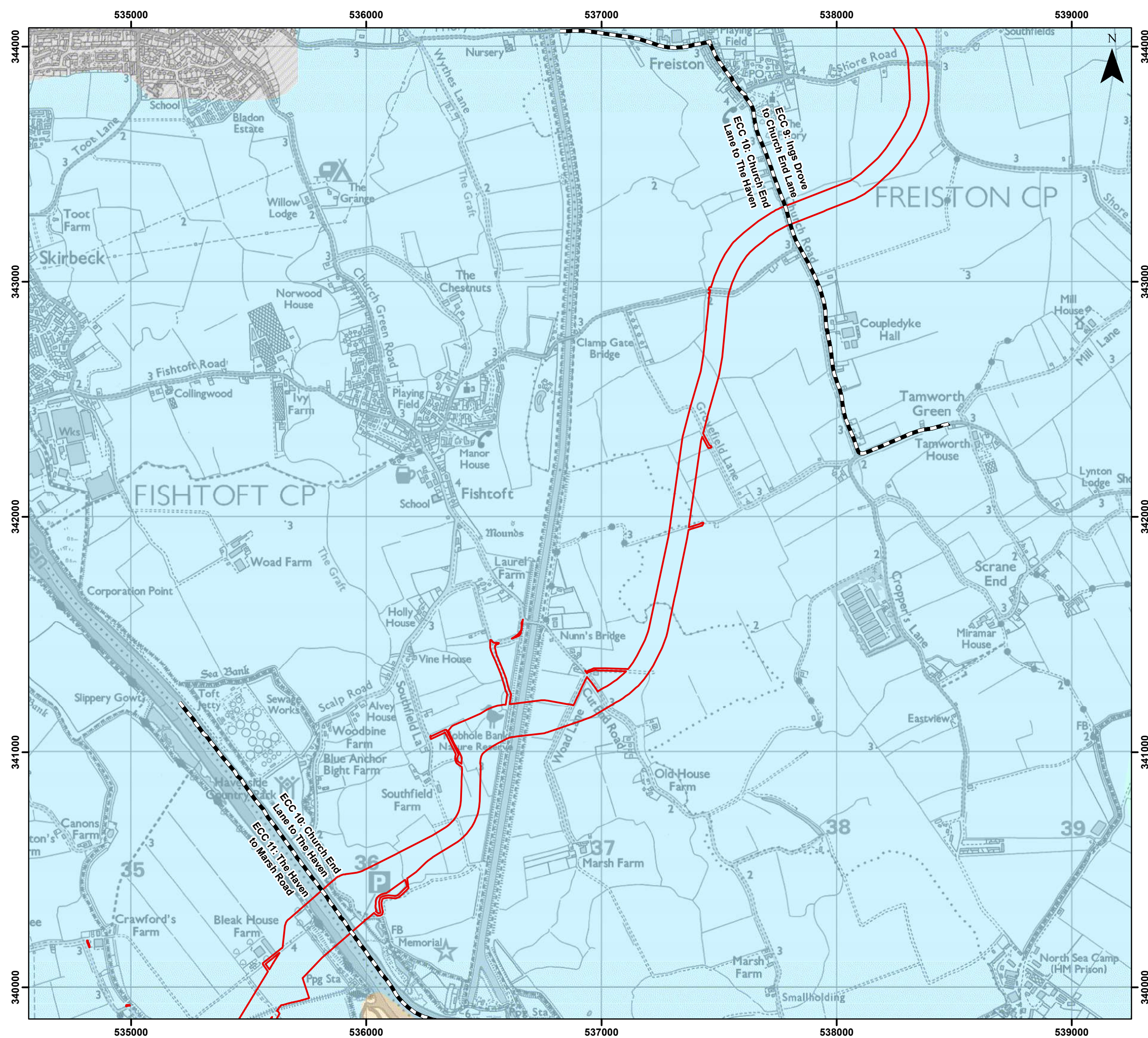
OUTER DOWING
OFFSHORE WIND

SLR

Date: 19/02/2025
Produced By: RD
Revision: 2.0

© Crown copyright [and database rights] (2024)
0100031673

Document Path: \\gis1\as\GIS Projects\11\Projects\05356 - Gobe Consultants Ltd\00012 GTR4 Outer Dowing\Tech\GIS\Drawings\Wking\2024_05_S51\DS1 Land Use\Chapter\05356_00012_1421 0 Agricultural Land.mxd



Legend

- Order Limits
- Onshore Segment Break
- Agricultural Land Classification (Grade)**
 - Grade 1
 - Grade 2
 - Non Agricultural
 - Urban

Sources:
© Natural England copyright. Contains Ordnance Survey data.

Coordinate System: British National Grid
0 0.5 1 km

Scale: 1:15,000 A3 Page Size

Environmental Statement Version 2
Examination Update

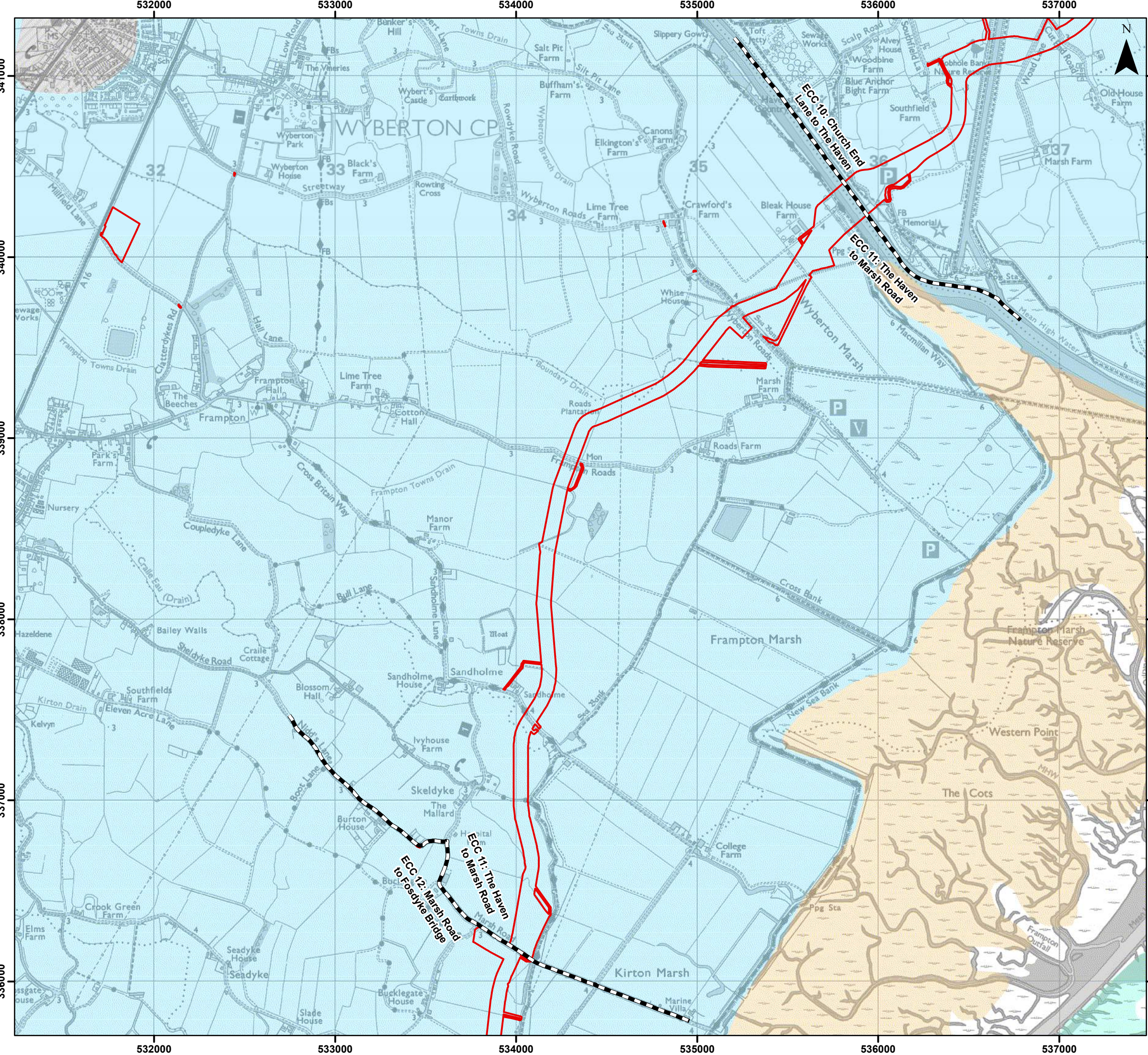
Agricultural Land: ECC 10

Figure 25.2.10

Date: 19/02/2025
Produced By: RD
Revision: 2.0

© Crown copyright [and database rights] (2024)
0100031673

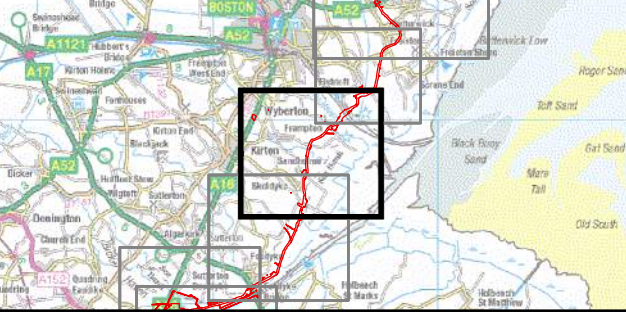
Document Path: \\gis1\as\GIS Projects\1\Projects\05356 - Gobe Consultants Ltd\00012 GTR4 Outer Dowing\Tech\GIS\Drawings\Wking\2024 05 SS\1\DS\Land Use\Chapter\05356\00012 1421 0 Agricultural Land.mxd



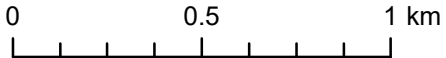
Legend

- Order Limits
- Onshore Segment Break
- Agricultural Land Classification (Grade)**
 - Grade 1
 - Grade 2
 - Non Agricultural
 - Urban

Sources:
© Natural England copyright. Contains Ordnance Survey data.



Coordinate System: British National Grid



Scale: 1:20,000 A3 Page Size

Environmental Statement Version 2
Examination Update

Agricultural Land: ECC 11

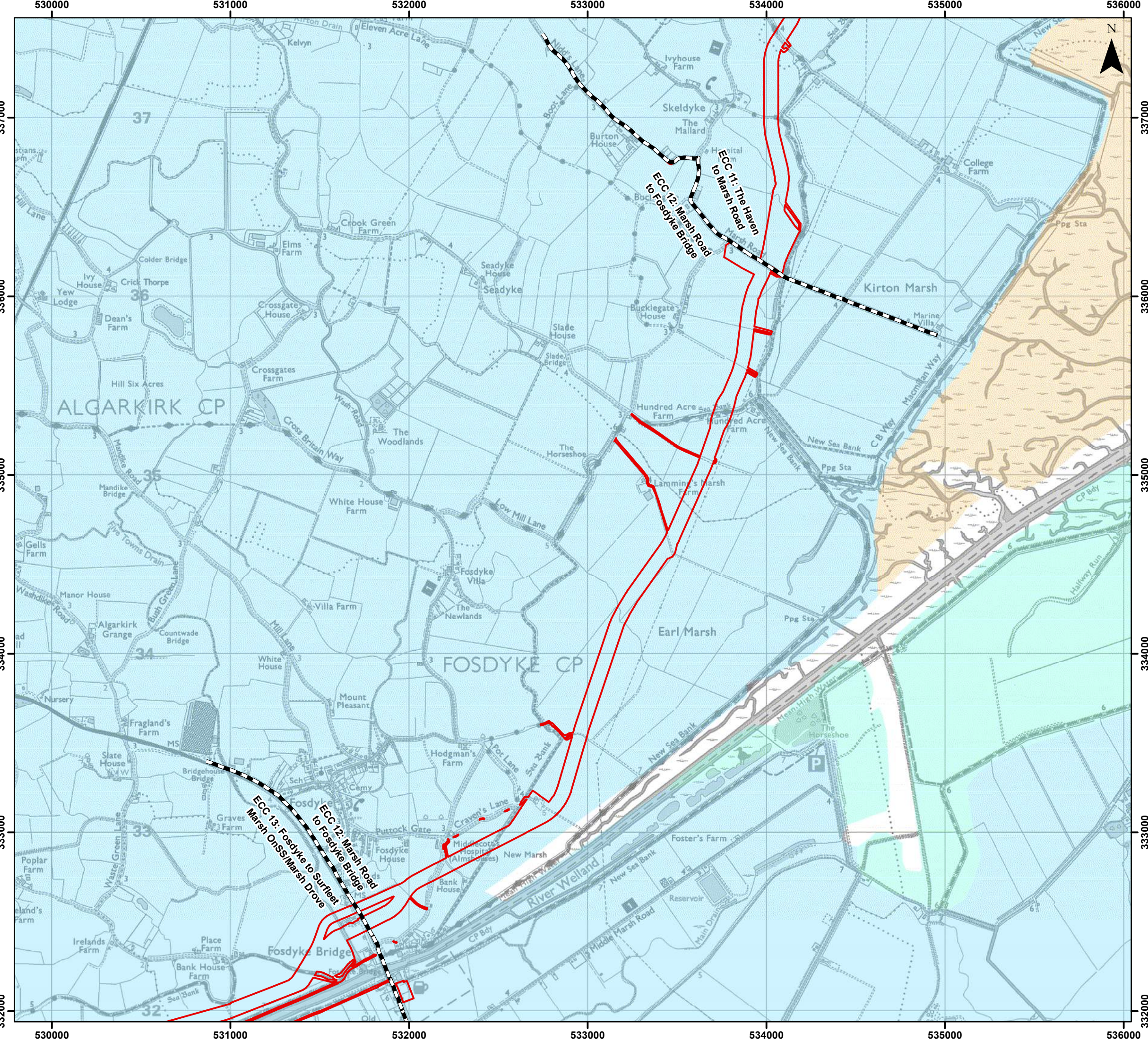
Figure 25.2.11



Date: 19/02/2025
Produced By: RD
Revision: 2.0



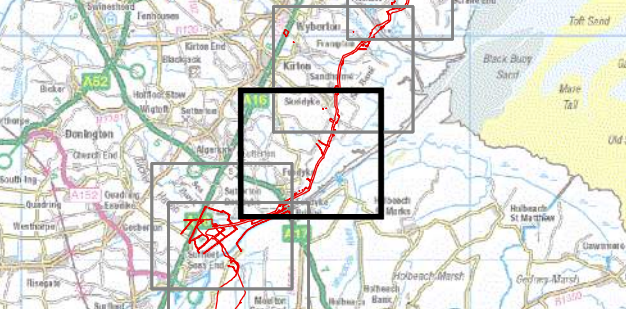
© Crown copyright [and
database rights] (2024)
0100031673




Legend

- Order Limits
- Onshore Segment Break
- Agricultural Land Classification (Grade)**
 - Grade 1
 - Grade 2
 - Non Agricultural

Sources:
© Natural England copyright. Contains Ordnance Survey data.



Coordinate System: British National Grid



Scale: 1:20,000 A3 Page Size

Environmental Statement Version 2
Examination Update

Agricultural Land: ECC 12

Figure 25.2.12

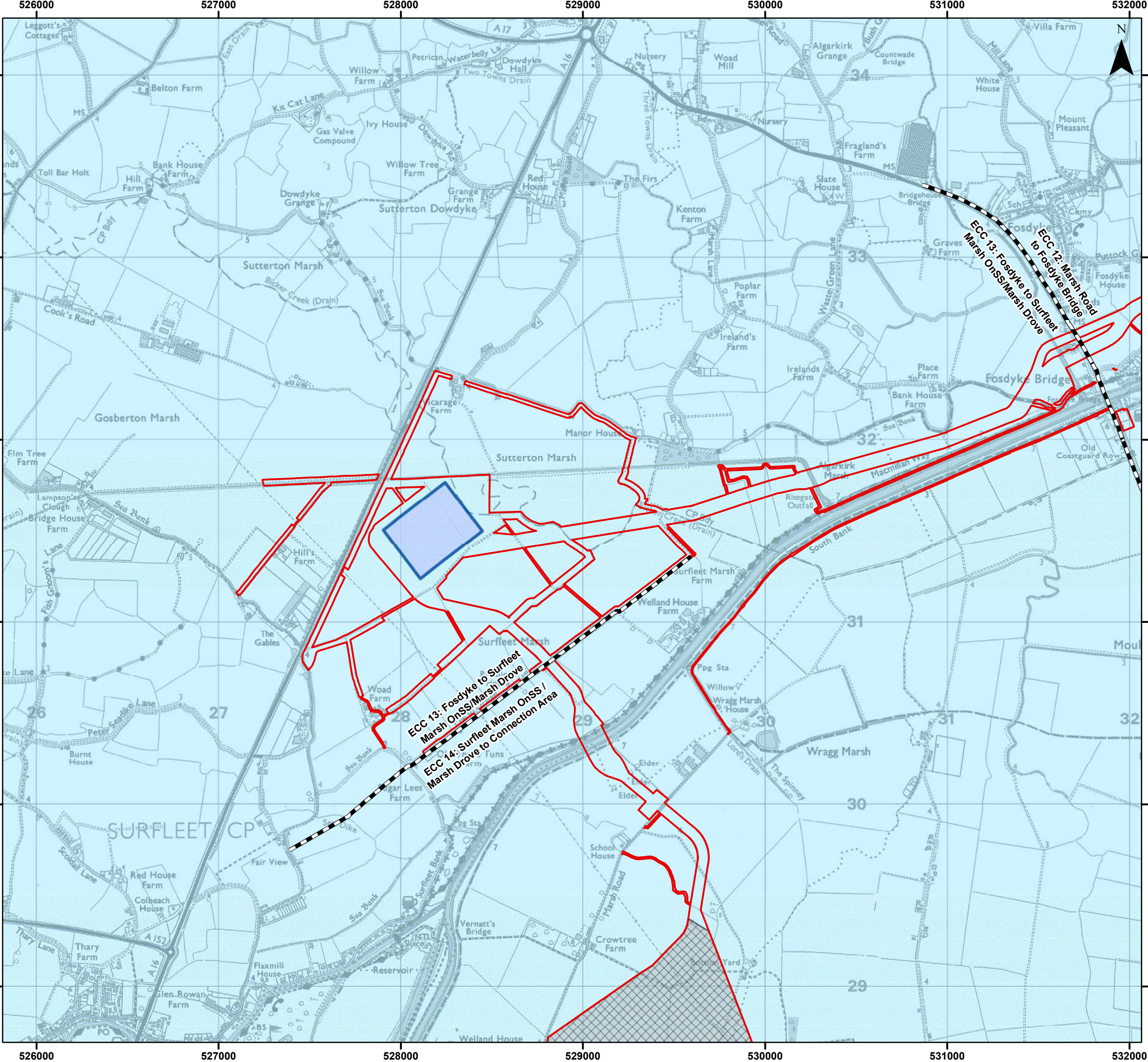


Date: 19/02/2025
Produced By: RD
Revision: 2.0



© Crown copyright [and
database rights] (2024)
0100031673

Document Path: \\gis1\as\GIS Projects\11\Projects\05356 - Gobe Consultants Ltd\00012 GTR4 Outer Dowsing\Tech\GIS\Drawings\Wking\2024_05_S51\DS1 Land Use\Chapter\05356_00012_1421_0_Agricultural Land.mxd



Legend

- Order Limits
- Onshore Segment Break
- Onshore Substation (OnSS) Footprint
- Connection Area

Agricultural Land Classification (Grade)

- Grade 1

Sources:
© Natural England copyright. Contains Ordnance Survey data.

Coordinate System: British National Grid
0 0.5 1 km

Scale: 1:20,000

A3 Page Size

Environmental Statement Version 2
Examination Update

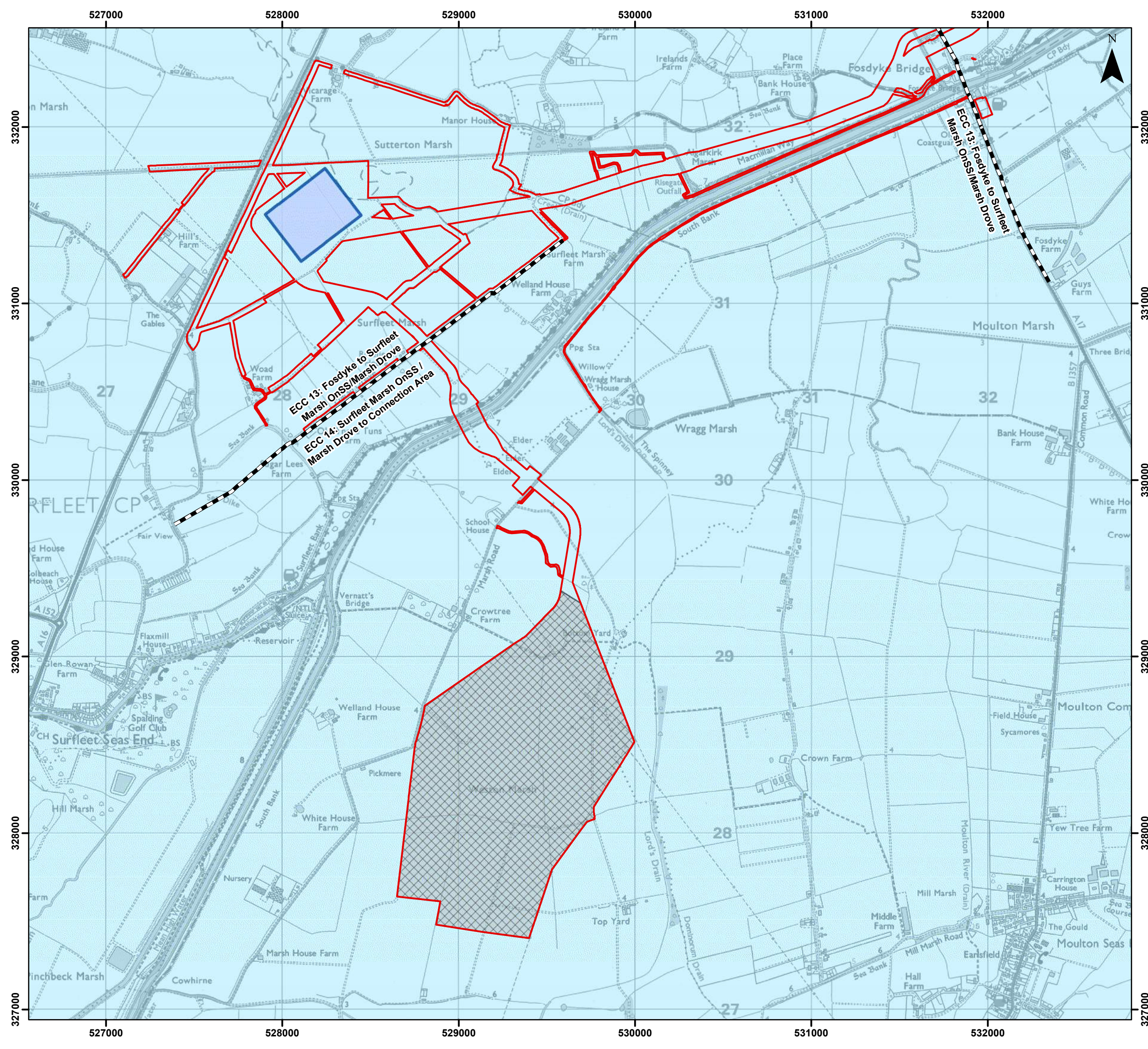
Agricultural Land: ECC 13

Figure 25.2.13

Date: 19/02/2025
Produced By: RD
Revision: 2.0

© Crown copyright [and database rights] (2024)
0100031673

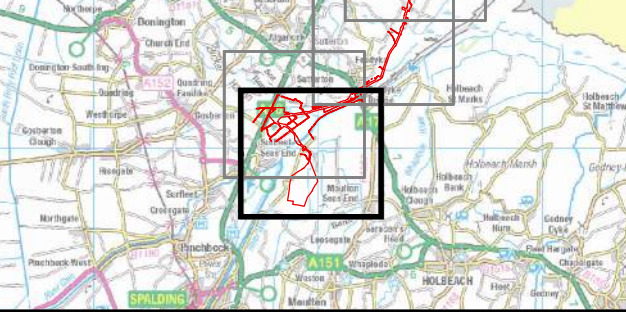
Document Path: \\gis1\as\GIS\Projects\11\Projects\05356 - Goble Consultants Ltd\00012 GTR4 Outer Dowsing\Tech\GIS\Drawings\Wkng\2024_05_S5\1\DSL\Land Use\Chapter\05356\00012_1421 0 Agricultural Land.mxd




Legend

- Order Limits
- Onshore Segment Break
- Onshore Substation (OnSS) Footprint
- Connection Area
- Agricultural Land Classification (Grade)**
 - Grade 1

Sources:
© Natural England copyright. Contains Ordnance Survey data.



Coordinate System: British National Grid



Scale: 1:20,000

A3 Page Size

Environmental Statement Version 2
Examination Update

Agricultural Land: ECC 14

Figure 25.2.14

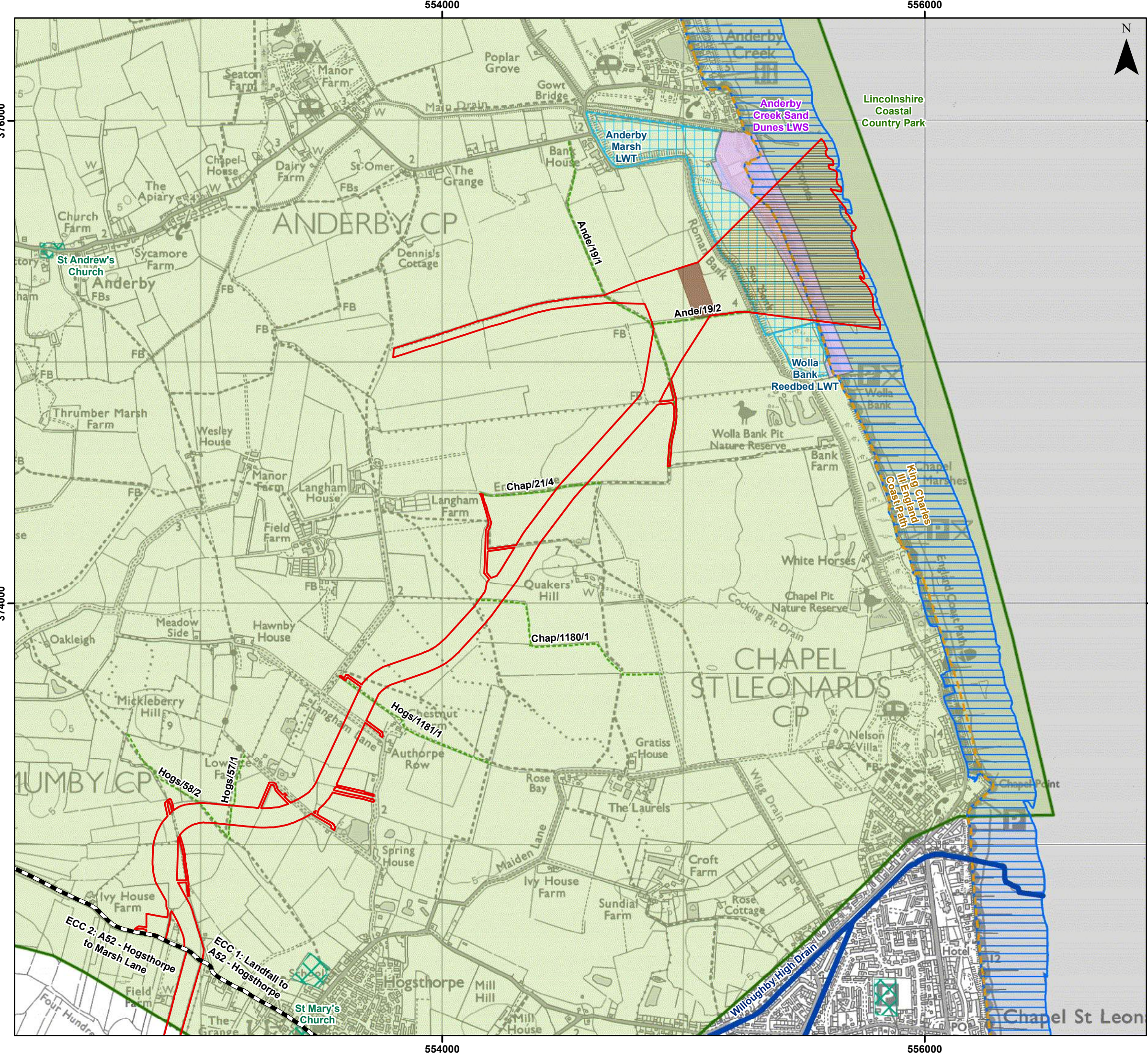


Date: 19/02/2025
Produced By: RD
Revision: 2.0



© Crown copyright [and
database rights] (2024)
0100031673

Document Path: \\gis1\as\GIS Projects\11\Projects\05356 - Gobe Consultants Ltd\00012 GTR4 Outer Dowsing\Tech\GIS\Drawings\Wkng\2024 05 SS\1\DL\Land Use\Chapter\05356 00012 1421 0 Agricultural Land.mxd



Legend

- Order Limits
- Onshore Segment Break
- Landfall Trenchless Works Area
- Transition Joint Bay Area
- OS Open Greenspace
- Local Wildlife Site (LWS)
- Local Wildlife Trust Site (LWT)
- Coastal Margin
- Lincolnshire Coastal Country Park
- Statutory Main River
- Public Right of Way
- English Coastal Route

Sources:
© Natural England copyright. Contains Ordnance Survey data.
© Environment Agency copyright and/or database right.
© National Cycle Route data supplied by Sustrans and contains Ordnance Survey data.
© OpenStreetMap contributors under Open Database Licence.
Locally Designated Sites provided by Lincolnshire Environmental Records Centre (August 2023).

Coordinate System: British National Grid

0 0.5 1 km

Scale: 1:15,000 A3 Page Size

Environmental Statement Version 2
Examination Update

Recreational Land: ECC 1

Figure 25.3.1

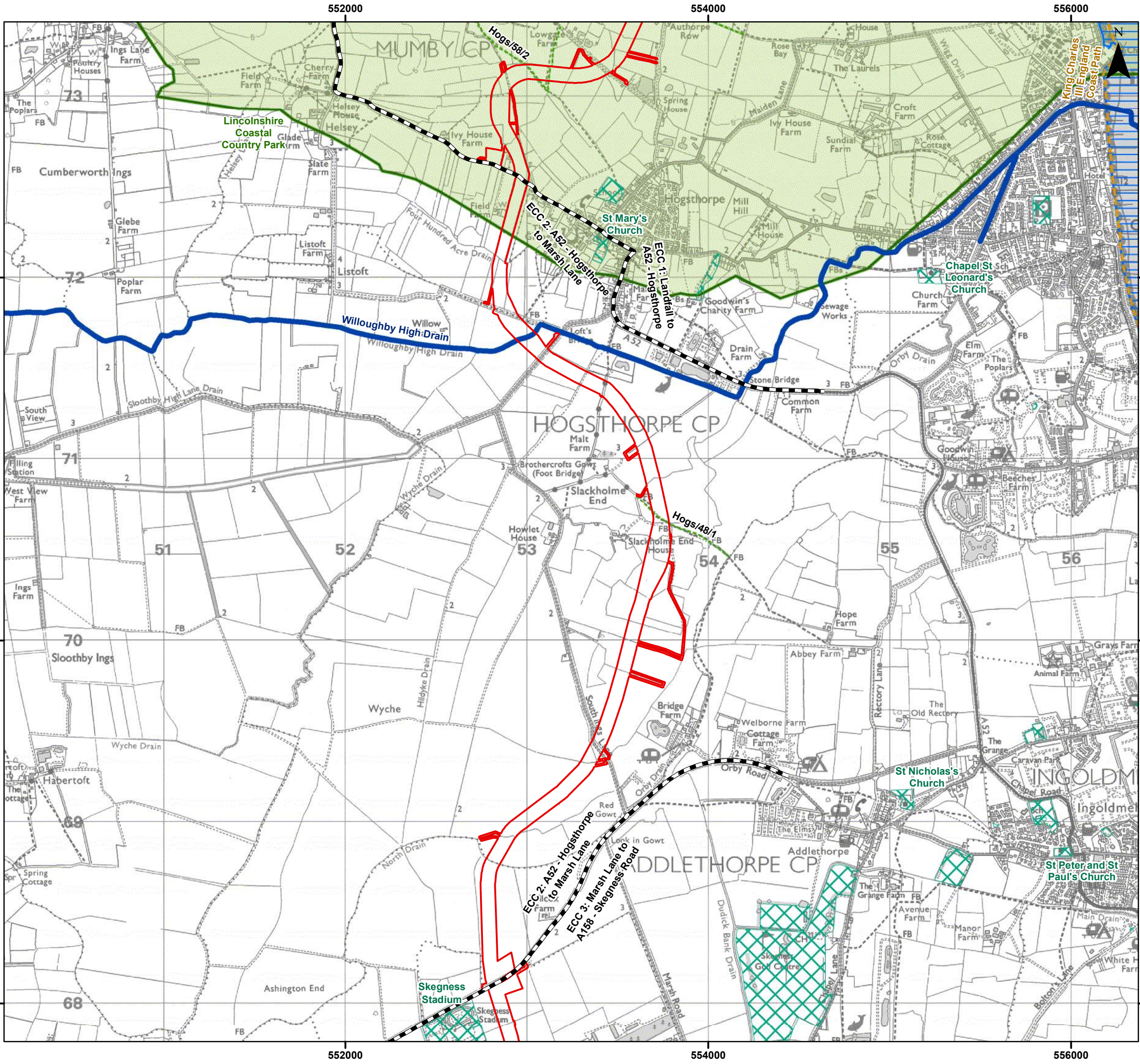
OUTER DOWING
OFFSHORE WIND

SLR

Date: 19/02/2025
Produced By: RD
Revision: 2.0

© Crown copyright [and database rights] (2024)
0100031673

Document Path: \\gis1\as\GIS Projects\1\Projects\05356 - Gole Consultants Ltd\00012 GTR4 Outer Dowing\Tech\GIS\Drawings\Wking\2024 05 S5\IDSL and Use\Chapter\05356\00012_1422_0 Recreational Land.mxd




Legend

- Order Limits
- Onshore Segment Break
- OS Open Greenspace
- Coastal Margin
- Lincolnshire Coastal Country Park
- Statutory Main River
- Public Right of Way
- English Coastal Route

Sources:
© Natural England copyright. Contains Ordnance Survey data.
© Environment Agency copyright and/or database right.
© National Cycle Route data supplied by Sustrans and contains Ordnance Survey data.
© OpenStreetMap contributors under Open Database Licence.
Locally Designated Sites provided by Lincolnshire Environmental Records Centre (August 2023).



Coordinate System: British National Grid



Scale: 1:20,000

A3 Page Size

Environmental Statement Version 2
Examination Update

Recreational Land: ECC 2

Figure 25.3.2

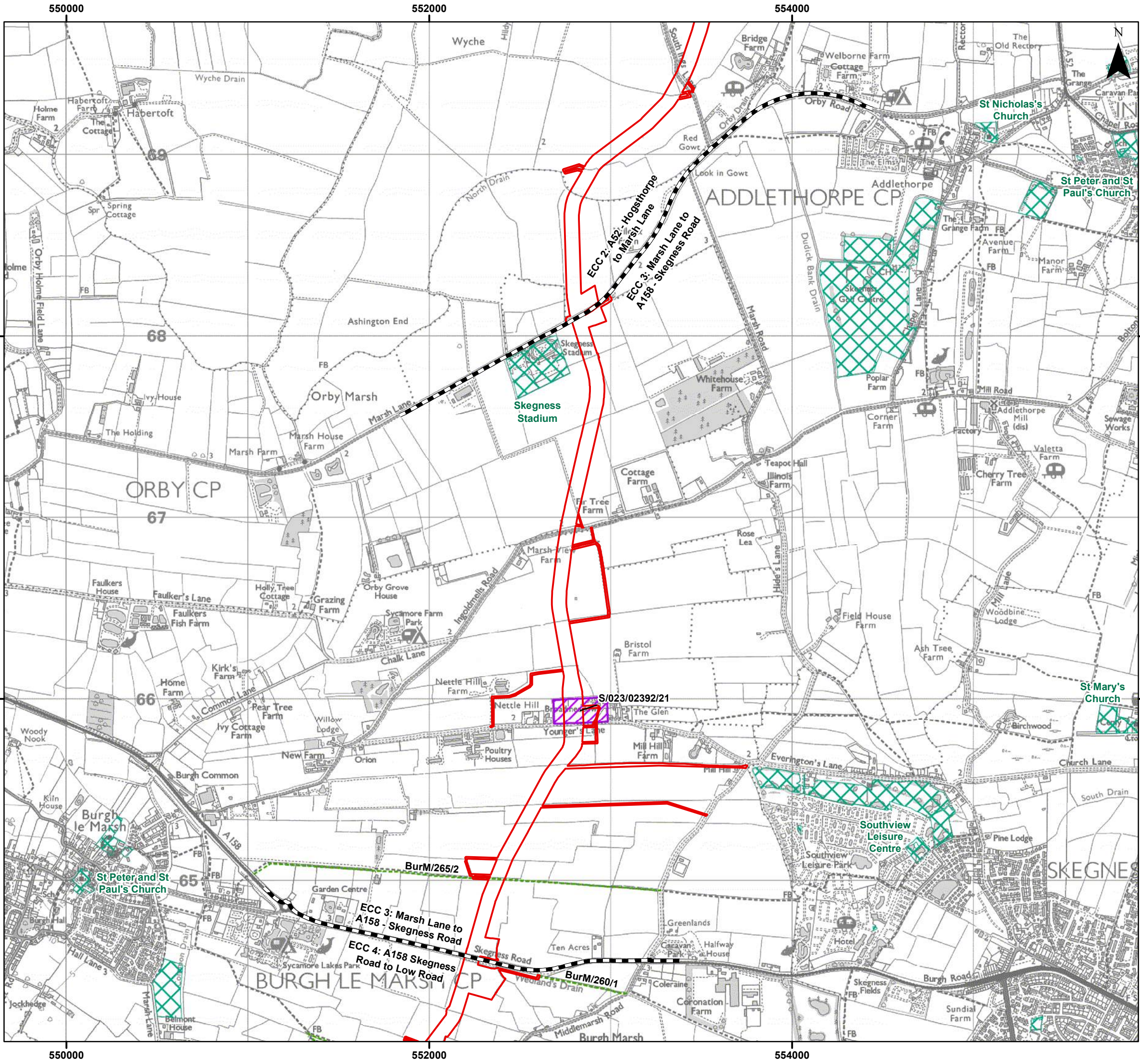


Date: 19/02/2025
Produced By: RD
Revision: 2.0



© Crown copyright [and
database rights] (2024)
0100031673

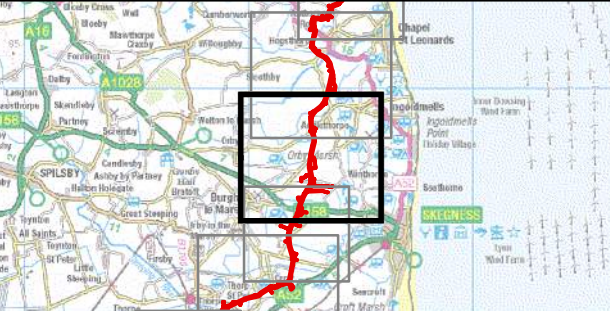
Document Path: \\gis1\as\GIS Projects\11\Projects\05356 - Gole Consultants Ltd\00012 GTR4 Outer Dowsing Tech\GIS\Drawings\Wking\2024_05_S5\1D51 and Use\Chapter\05356\00012_1422_0 Recreational Land.mxd




Legend

- Order Limits
- Onshore Segment Break
- OS Open Greenspace
- Planning Application - Approved
- Public Right of Way

Sources:
© Natural England copyright. Contains Ordnance Survey data.
© Environment Agency copyright and/or database right.
© National Cycle Route data supplied by Sustrans and contains Ordnance Survey data.
© OpenStreetMap contributors under Open Database Licence.
Locally Designated Sites provided by Lincolnshire Environmental Records Centre (August 2023).



Coordinate System: British National Grid



Scale: 1:20,000

A3 Page Size

Environmental Statement Version 2
Examination Update

Recreational Land: ECC 3

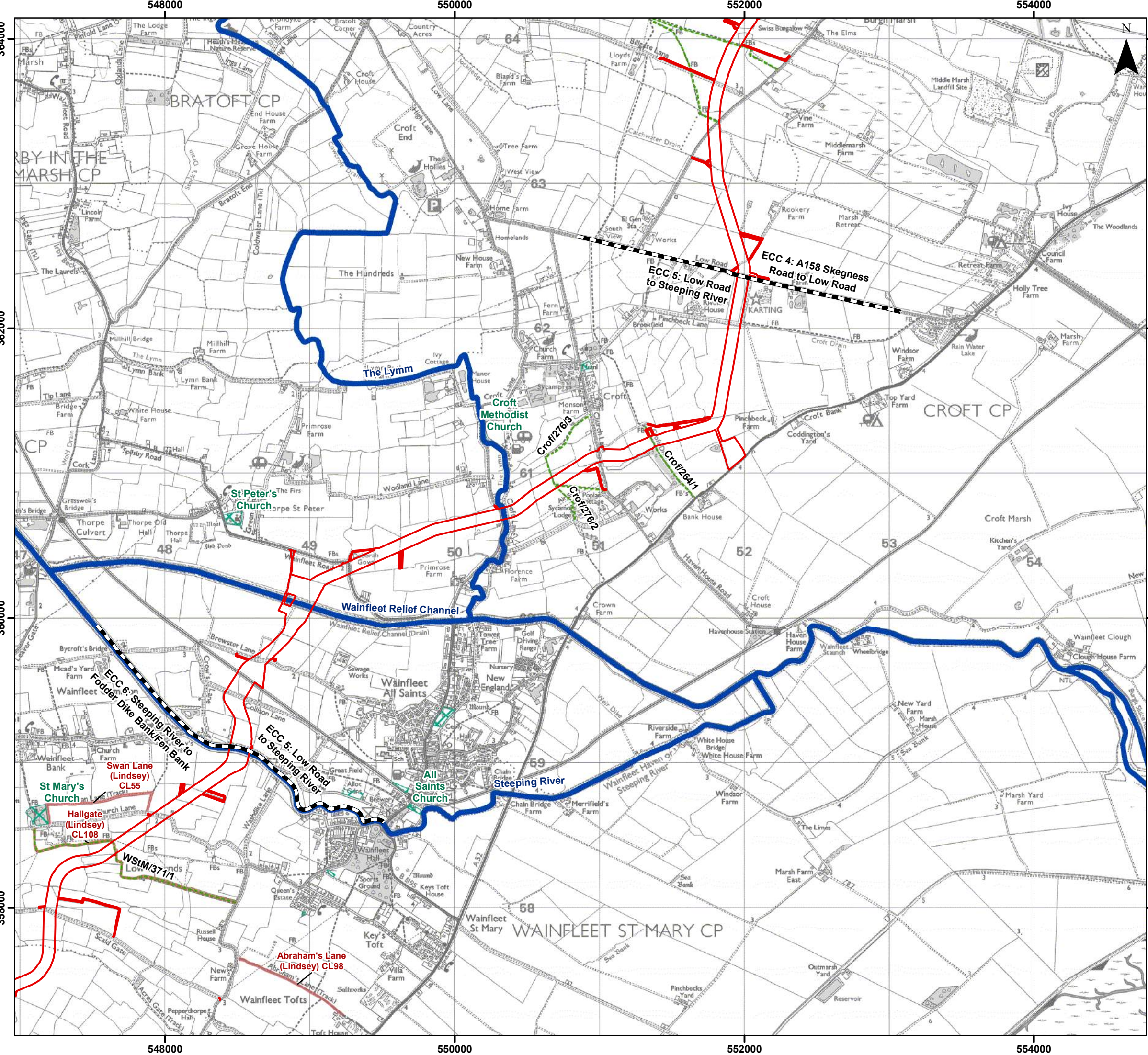
Figure 25.3.3



Date: 19/02/2025
Produced By: RD
Revision: 2.0



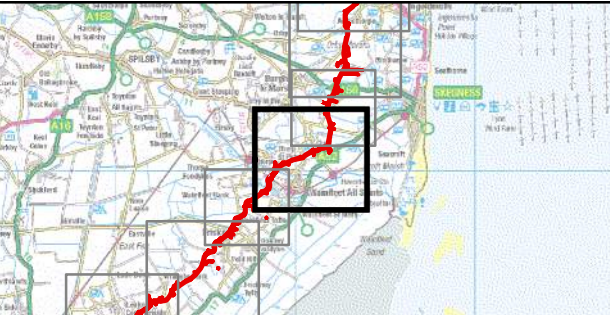
© Crown copyright [and
database rights] (2024)
0100031673



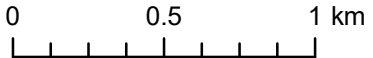
Legend

- Order Limits
- Onshore Segment Break
- OS Open Greenspace
- Registered Common Land
- Statutory Main River
- Public Right of Way

Sources:
© Natural England copyright. Contains Ordnance Survey data.
© Environment Agency copyright and/or database right.
© National Cycle Route data supplied by Sustrans and contains Ordnance Survey data.
© OpenStreetMap contributors under Open Database Licence.
Locally Designated Sites provided by Lincolnshire Environmental Records Centre (August 2023).



Coordinate System: British National Grid



Scale: 1:25,000 A3 Page Size

Environmental Statement Version 2
Examination Update

Recreational Land: ECC 5

Figure 25.3.5

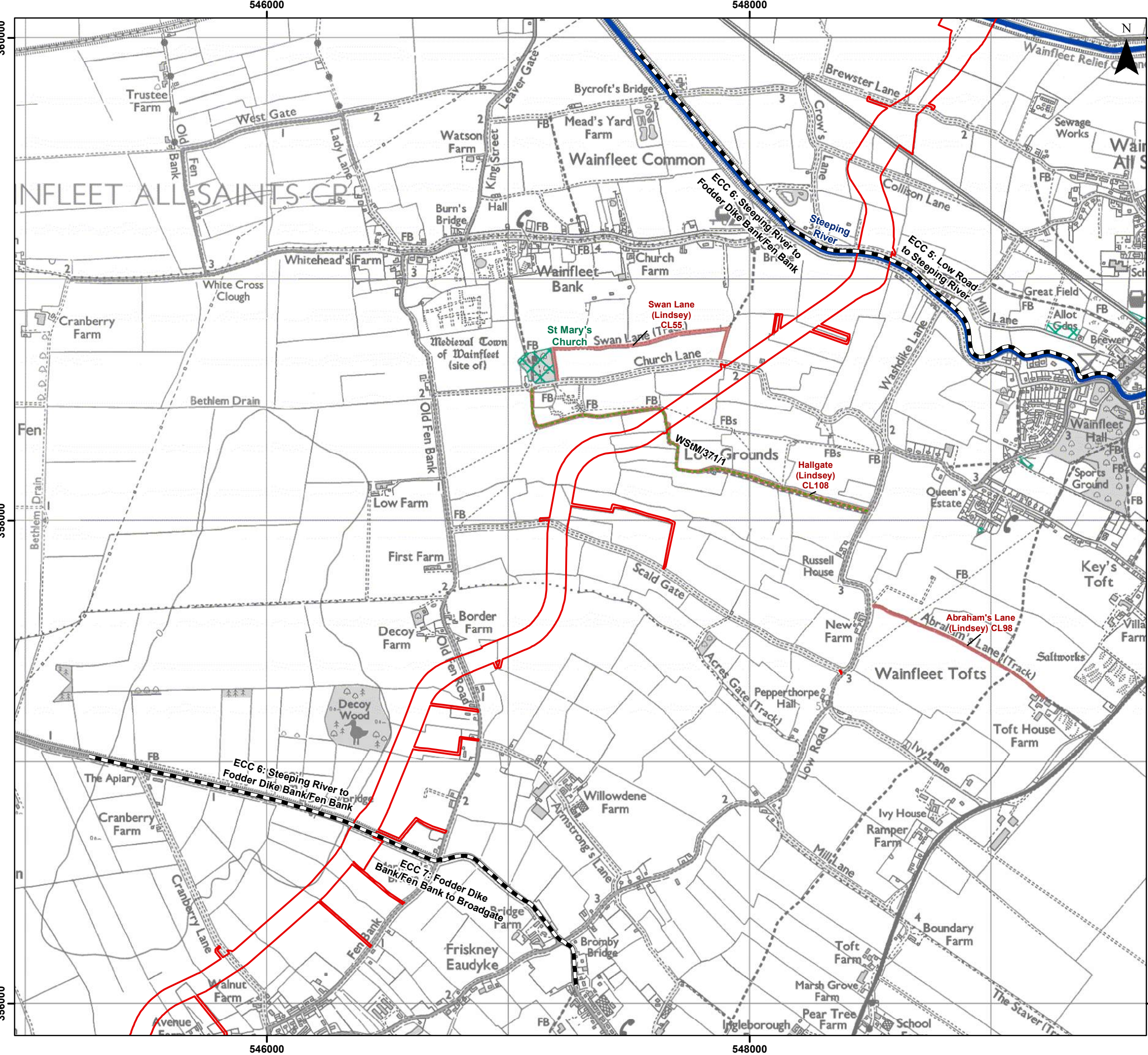


Date: 19/02/2025
Produced By: RD
Revision: 2.0



© Crown copyright [and
database rights] (2024)
0100031673

Document Path: \\gis1\as\GIS\Projects_1\Projects\05356 - Gobe Consultants Ltd\00012 GTR4 Outer Dowsing Tech\GIS\Drawings\Wkng\2024_05_S51\DS1 and Use\Chapter\05356_00012_1422_0 Recreational Land.mxd



Legend

- Order Limits
- Onshore Segment Break
- OS Open Greenspace
- Registered Common Land
- Statutory Main River
- Public Right of Way

Sources:
© Natural England copyright. Contains Ordnance Survey data.
© Environment Agency copyright and/or database right.
© National Cycle Route data supplied by Sustrans and contains Ordnance Survey data.
© OpenStreetMap contributors under Open Database Licence.
Locally Designated Sites provided by Lincolnshire Environmental Records Centre (August 2023).



Coordinate System: British National Grid
0 0.5 1 km

Scale: 1:15,000 A3 Page Size

Environmental Statement Version 2
Examination Update

Recreational Land: ECC 6

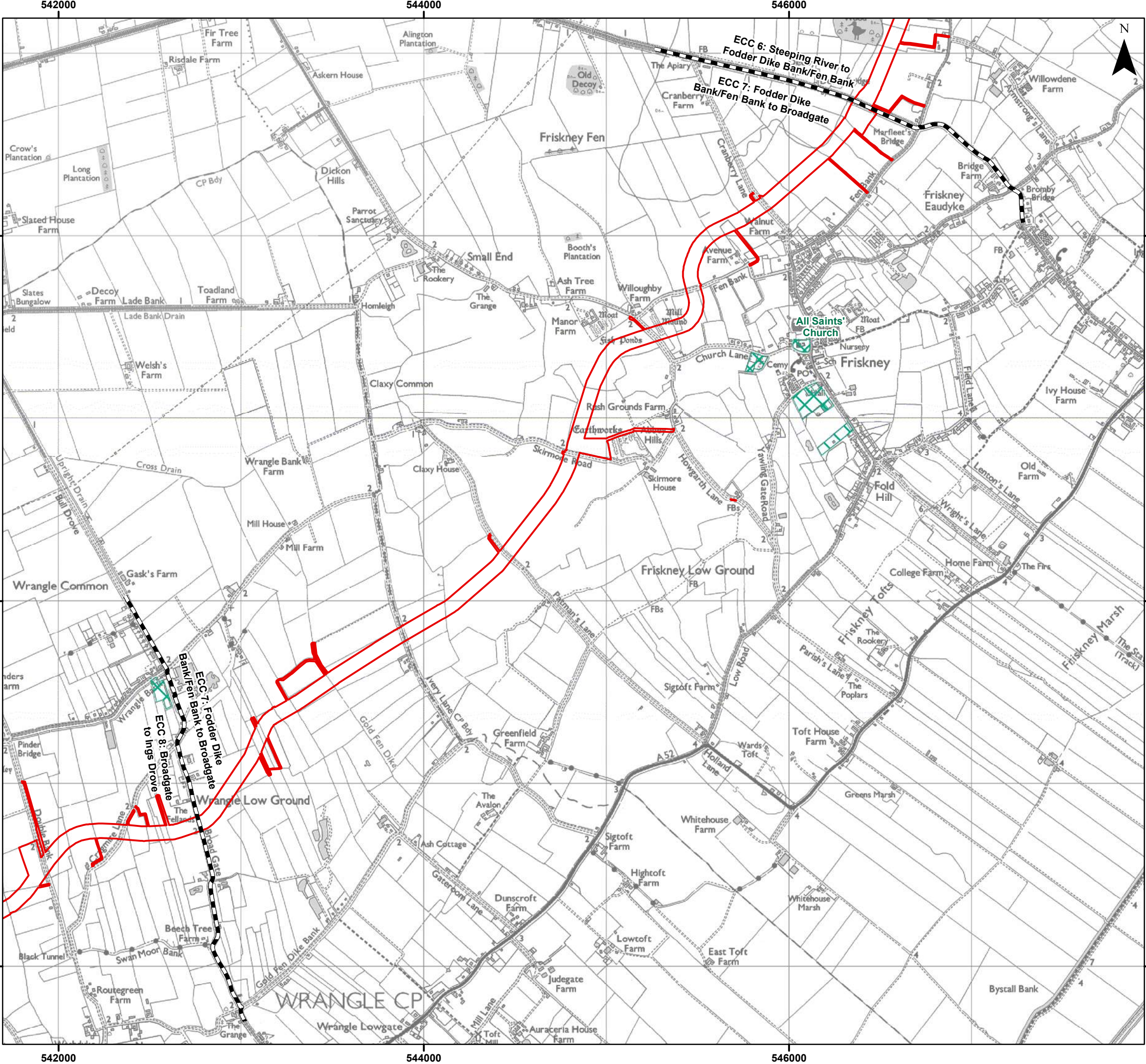
Figure 25.3.6



Date: 19/02/2025
Produced By: RD
Revision: 2.0



© Crown copyright [and
database rights] (2024)
0100031673



Legend

- Order Limits
- Onshore Segment Break
- OS Open Greenspace

Sources:
© Natural England copyright. Contains Ordnance Survey data.
© Environment Agency copyright and/or database right.
© National Cycle Route data supplied by Sustrans and contains Ordnance Survey data.
© OpenStreetMap contributors under Open Database Licence.
Locally Designated Sites provided by Lincolnshire Environmental Records Centre (August 2023).



Coordinate System: British National Grid
0 0.5 1 km

Scale: 1:20,000 A3 Page Size

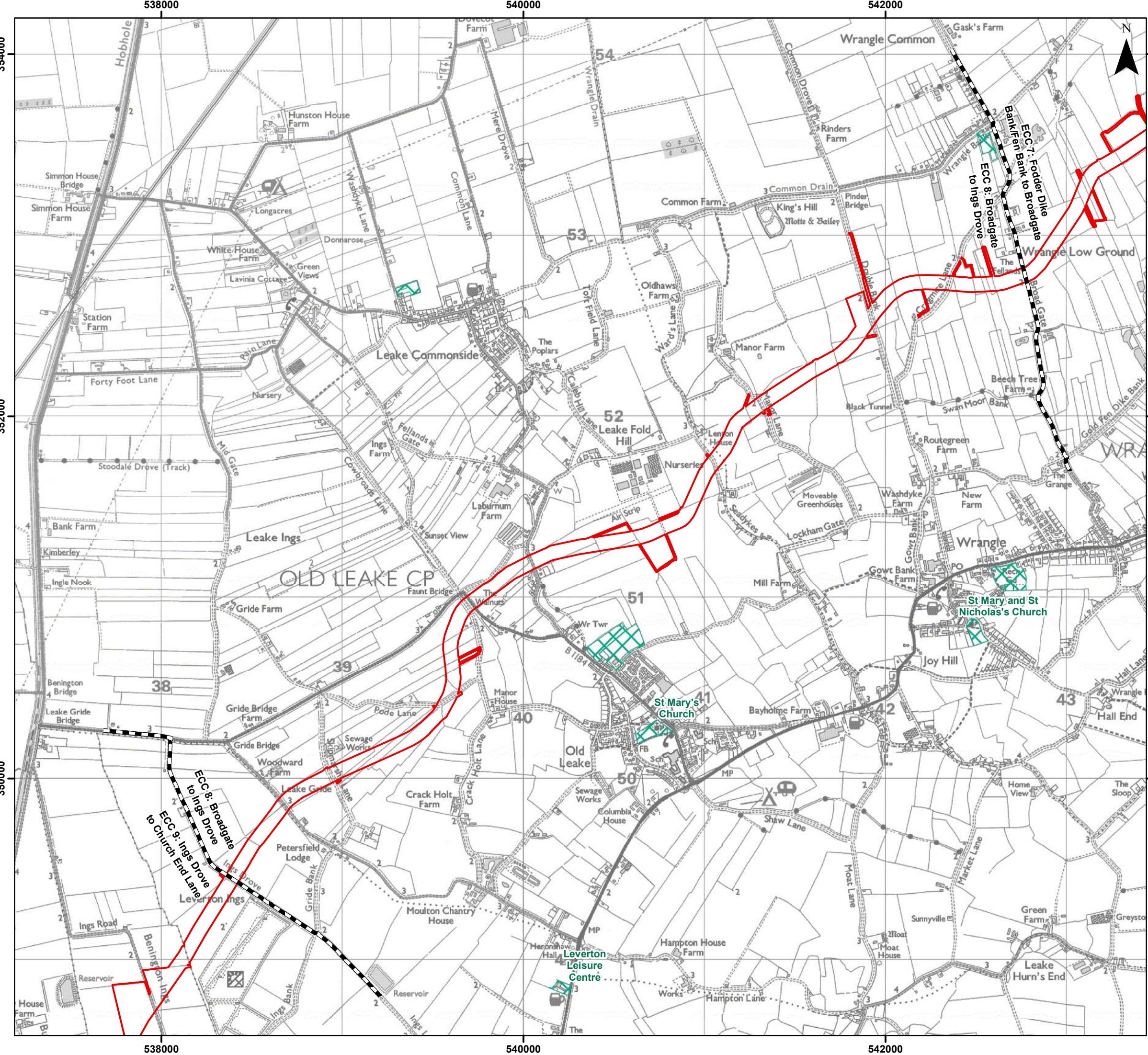
Environmental Statement Version 2
Examination Update

Recreational Land: ECC 7

Figure 25.3.7



Document Path: \\gis1\as\GIS\Projects\11\Projects\05356 - Gole Consultants Ltd\00012 GTR\Outer Dowsing\Tech\GIS\Drawings\Wking\2024_05_S51\DS1 and Use\Chapter\05356\00012_1422_0 Recreational Land.mxd



Legend

- Order Limits
- Onshore Segment Break
- OS Open Greenspace

Sources:
© Natural England copyright. Contains Ordnance Survey data.
© Environment Agency copyright and/or database right.
© National Cycle Route data supplied by Sustrans and contains Ordnance Survey data.
© OpenStreetMap contributors under Open Database Licence.
Locally Designated Sites provided by Lincolnshire Environmental Records Centre (August 2023).



Coordinate System: British National Grid
0 0.5 1 km

Scale: 1:20,000 A3 Page Size

Environmental Statement Version 2
Examination Update

Recreational Land: ECC 8

Figure 25.3.8

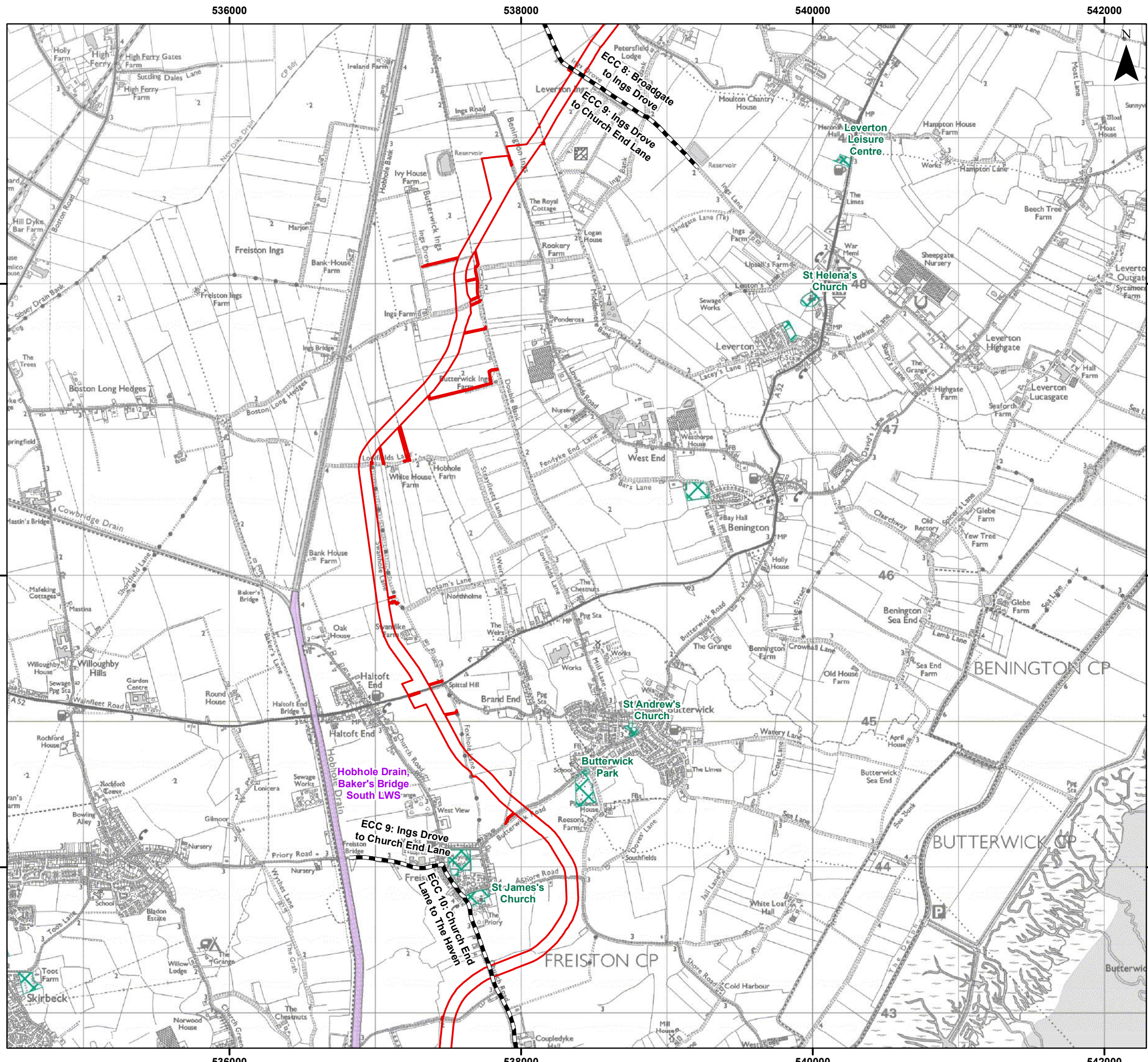


Date: 19/02/2025
Produced By: RD
Revision: 2.0



© Crown copyright [and
database rights] (2024)
0100031673

Document Path: \\gis1\as\GIS\Projects\11\Projects\05356 - Gole Consultants Ltd\00012 GTR4 Outer Dowsing\Tech\GIS\Drawings\Wking\2024_05_S51\DSI and Use\Chapter\05356\00012_1422_0 Recreational Land.mxd



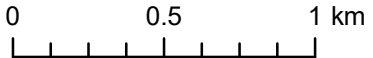
Legend

- Order Limits
- Onshore Segment Break
- OS Open Greenspace
- Local Wildlife Site (LWS)

Sources:
© Natural England copyright. Contains Ordnance Survey data.
© Environment Agency copyright and/or database right.
© National Cycle Route data supplied by Sustrans and contains Ordnance Survey data.
© OpenStreetMap contributors under Open Database Licence.
Locally Designated Sites provided by Lincolnshire Environmental Records Centre (August 2023).



Coordinate System: British National Grid



Scale: 1:25,000

A3 Page Size

Environmental Statement Version 2
Examination Update

Recreational Land: ECC 9

Figure 25.3.9

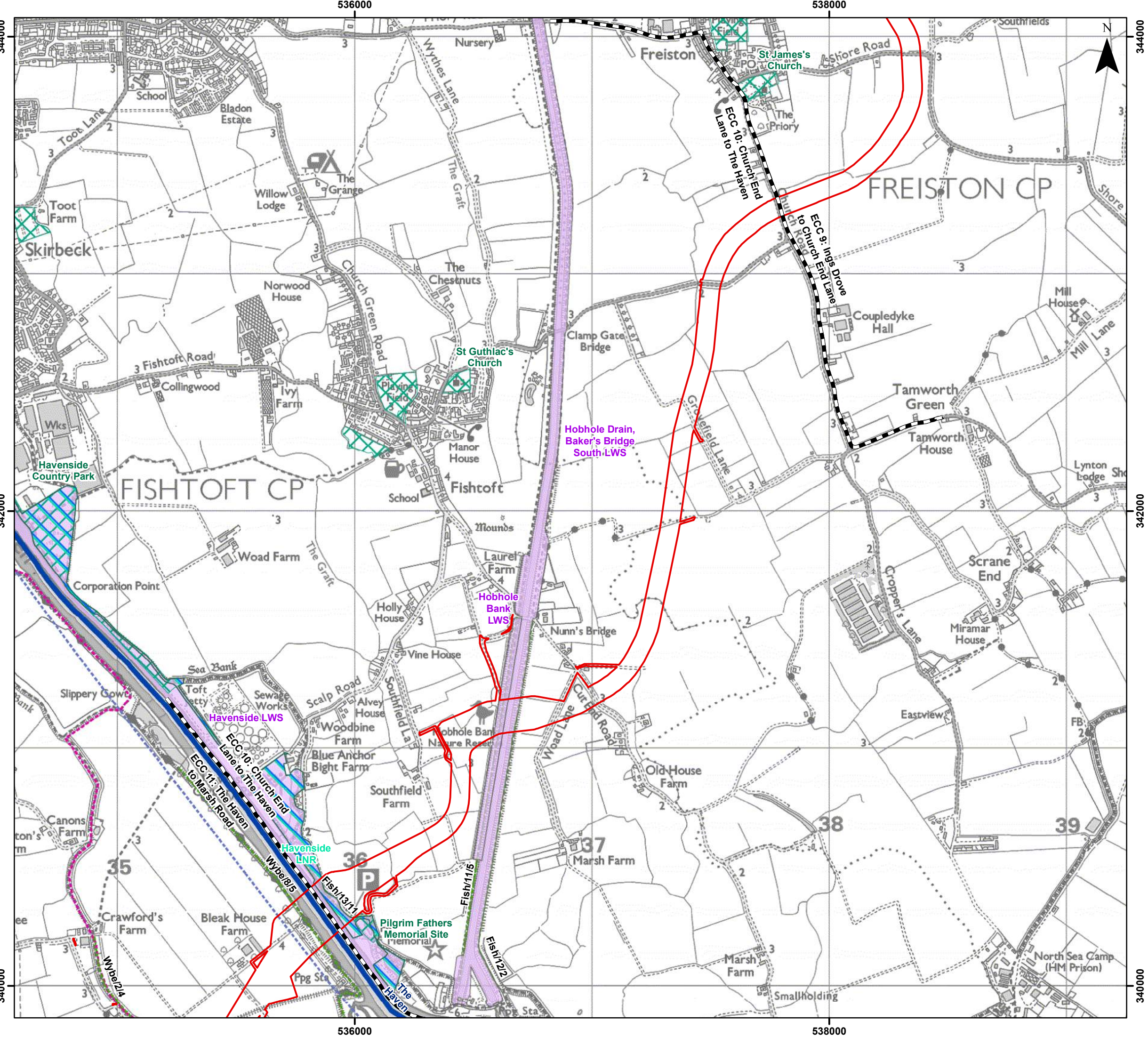


Date: 19/02/2025
Produced By: RD
Revision: 2.0



© Crown copyright [and
database rights] (2024)
0100031673

Document Path: \\gis1\as\GIS\Projects_1\Projects\05356 - Gobe Consultants Ltd\00012 GTR4 Outer Dowsing Tech\GIS\Drawings\Wking\2024_05\ST\IDSL and Use\Chapter\05356\00012_1422_0 Recreational Land.mxd



Legend

- Order Limits
- Onshore Segment Break
- Local Nature Reserves (LNR)
- OS Open Greenspace
- Local Wildlife Site (LWS)
- Statutory Main River
- Public Right of Way
- Macmillan Way
- Greenwich Meridian Trail

Sources:
© Natural England copyright. Contains Ordnance Survey data.
© Environment Agency copyright and/or database right.
© National Cycle Route data supplied by Sustrans and contains Ordnance Survey data.
© OpenStreetMap contributors under Open Database Licence.
Locally Designated Sites provided by Lincolnshire Environmental Records Centre (August 2023).



Coordinate System: British National Grid
0 0.5 1 km

Scale: 1:15,000 A3 Page Size

Environmental Statement Version 2
Examination Update

Recreational Land: ECC 10

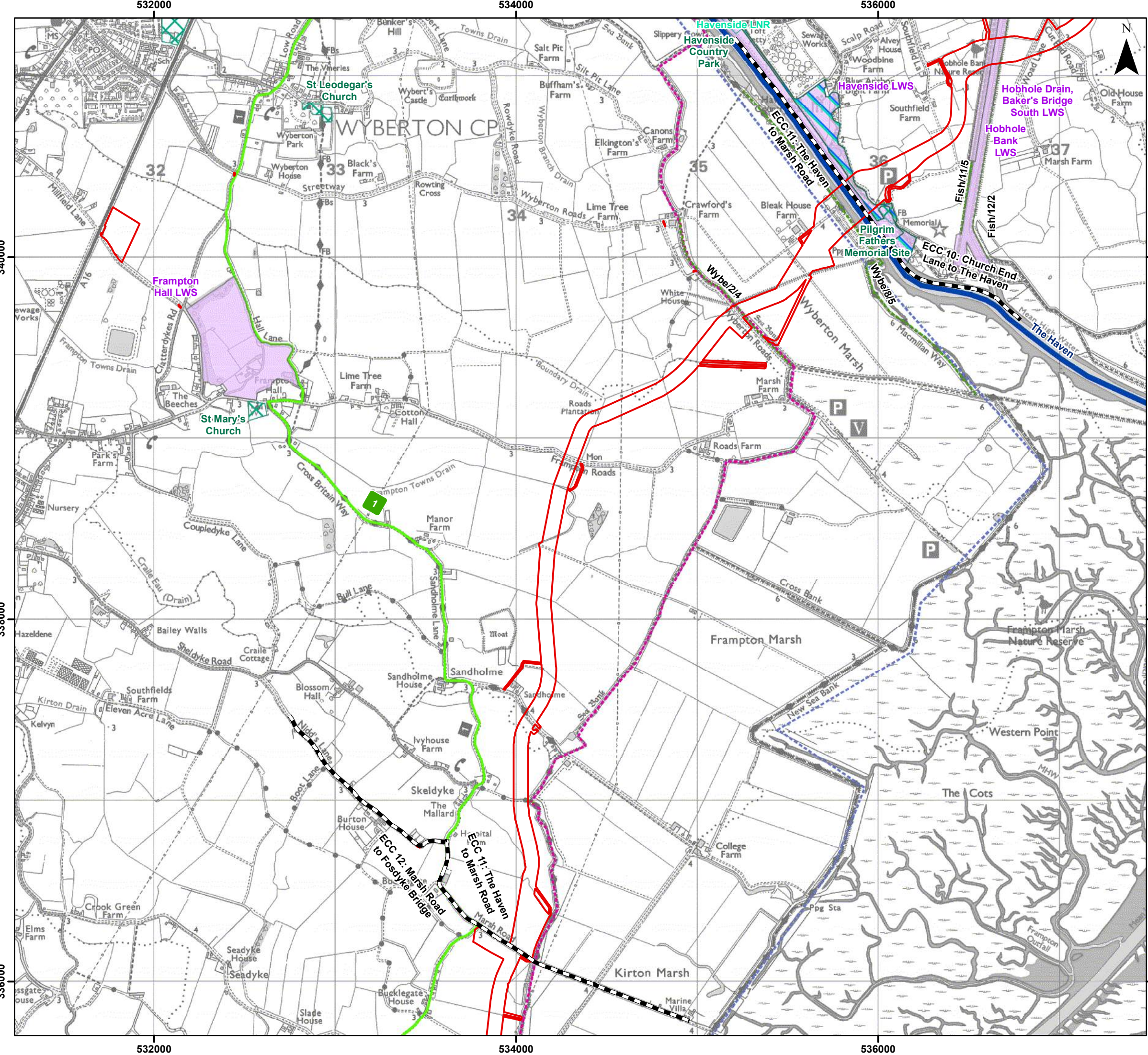
Figure 25.3.10



Date: 19/02/2025
Produced By: RD
Revision: 2.0



© Crown copyright [and
database rights] (2024)
0100031673



Legend

- Order Limits
- Onshore Segment Break
- Local Nature Reserves (LNR)
- OS Open Greenspace
- Local Wildlife Site (LWS)
- Statutory Main River
- Public Right of Way
- National Cycle Route
- Macmillan Way
- Greenwich Meridian Trail

Sources:
© Natural England copyright. Contains Ordnance Survey data.
© Environment Agency copyright and/or database right.
© National Cycle Route data supplied by Sustrans and contains Ordnance Survey data.
© OpenStreetMap contributors under Open Database Licence.
Locally Designated Sites provided by Lincolnshire Environmental Records Centre (August 2023).

Coordinate System: British National Grid

0 0.5 1 km

Scale: 1:20,000

A3 Page Size

Environmental Statement Version 2
Examination Update

Recreational Land: ECC 11

Figure 25.3.11

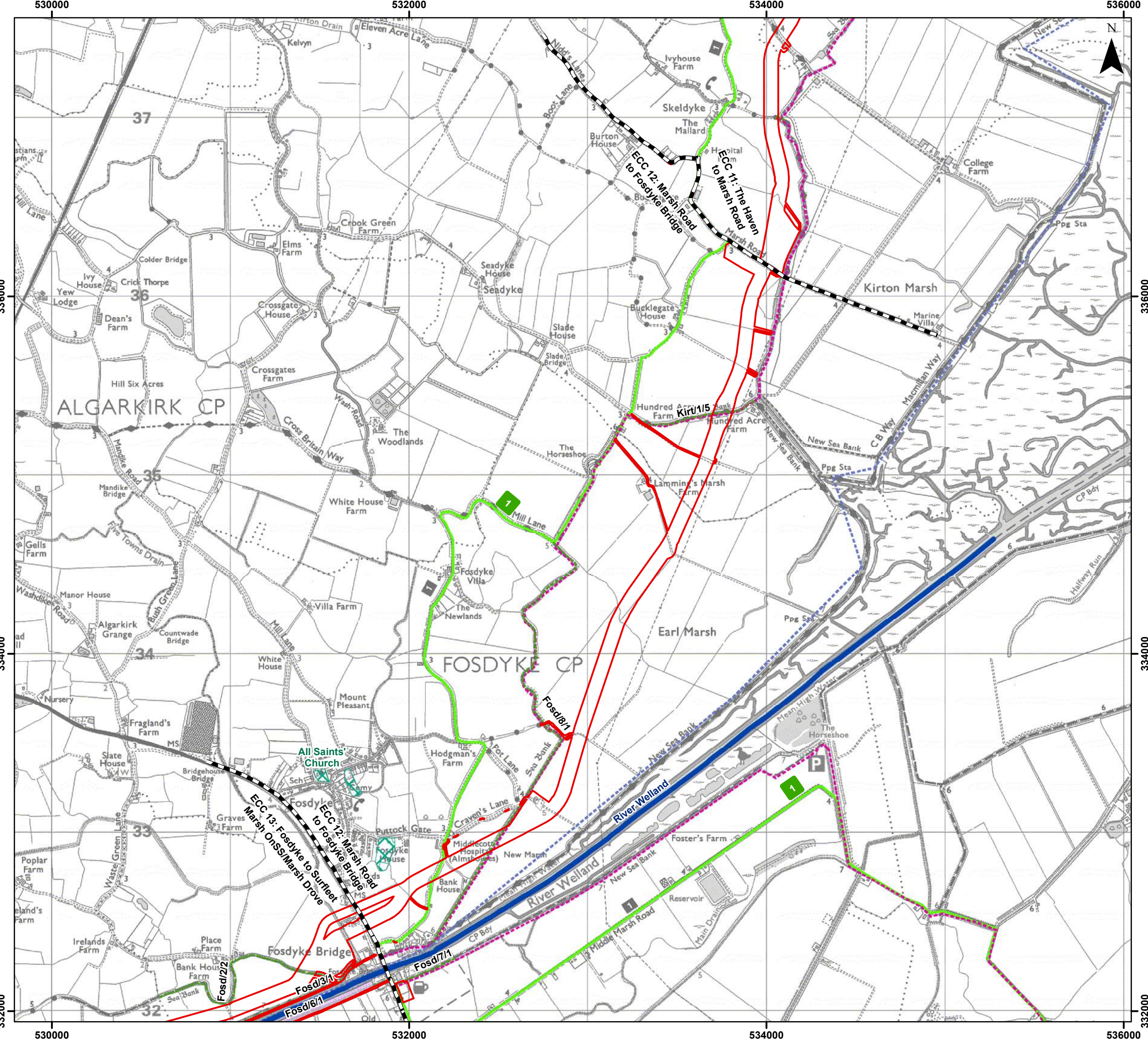
OUTER DOWING
OFFSHORE WIND

SLR

Date: 19/02/2025
Produced By: RD
Revision: 2.0

© Crown copyright [and
database rights] (2024)
0100031673

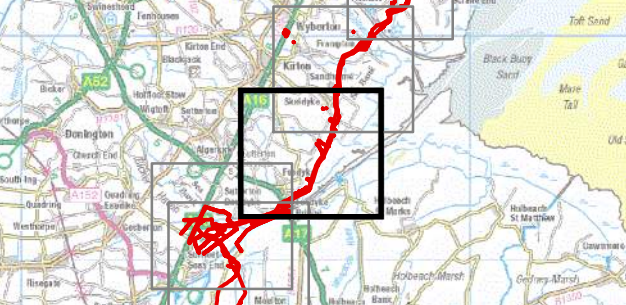
Document Path: \\gis1\as\GIS\Projects\11\Projects\05356 - Gole Consultants Ltd\00012 GTR\ Outer Dowing\Tech\GIS\Drawings\Wking\2024_05_S5\1D5\1 and Use\Chapter\05356\00012_1422_0 Recreational Land.mxd



Legend

- Order Limits
- Onshore Segment Break
- OS Open Greenspace
- Local Wildlife Site (LWS)
- Statutory Main River
- Public Right of Way
- National Cycle Route
- Macmillan Way
- Greenwich Meridian Trail

Sources:
© Natural England copyright. Contains Ordnance Survey data.
© Environment Agency copyright and/or database right.
© National Cycle Route data supplied by Sustrans and contains Ordnance Survey data.
© OpenStreetMap contributors under Open Database Licence.
Locally Designated Sites provided by Lincolnshire Environmental Records Centre (August 2023).



Coordinate System: British National Grid
0 0.5 1 km
Scale: 1:20,000 A3 Page Size

Environmental Statement Version 2
Examination Update

Recreational Land: ECC 12

Figure 25.3.12

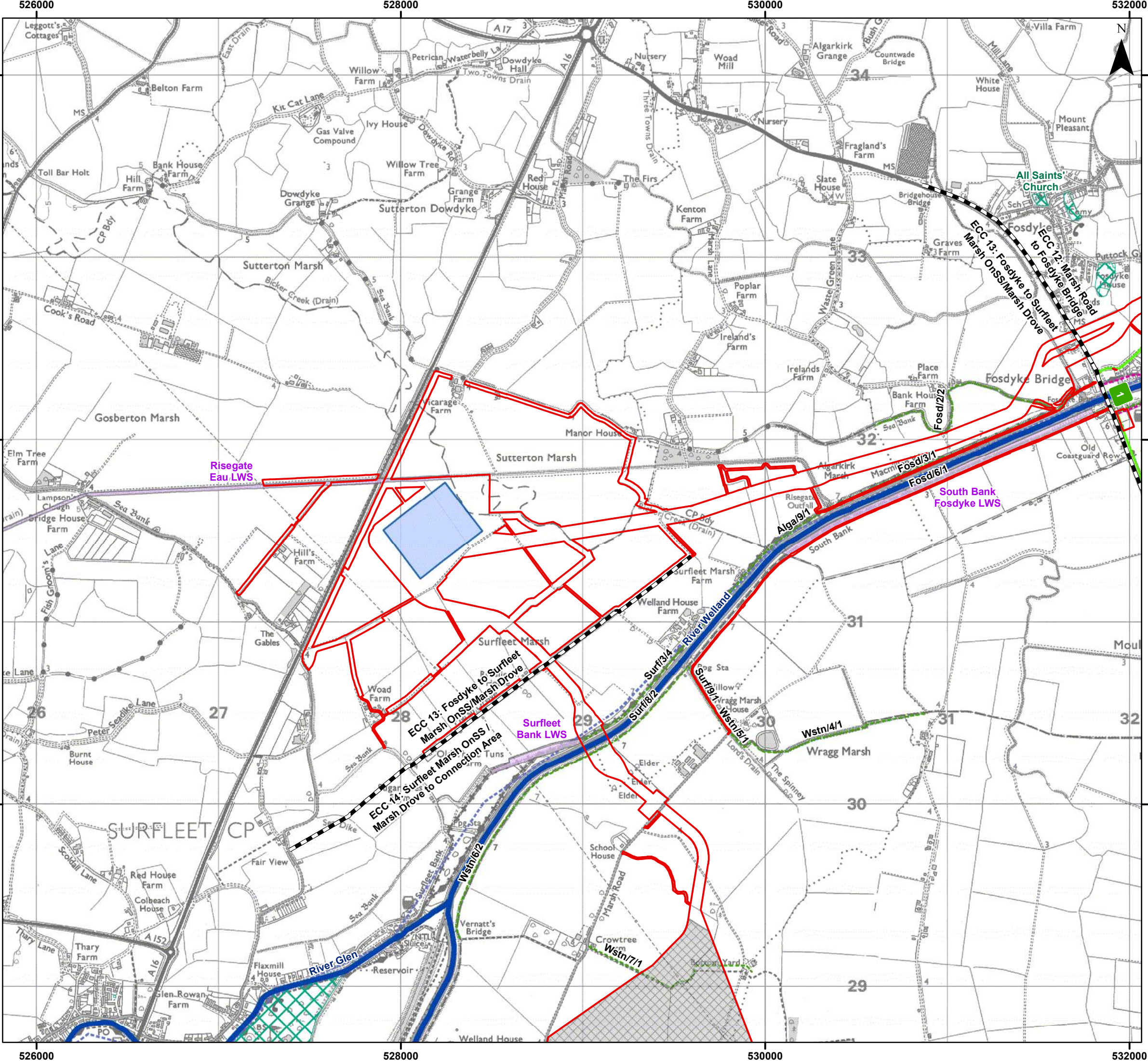


Date: 19/02/2025
Produced By: RD
Revision: 2.0



© Crown copyright (and database rights) (2024)
0100031673

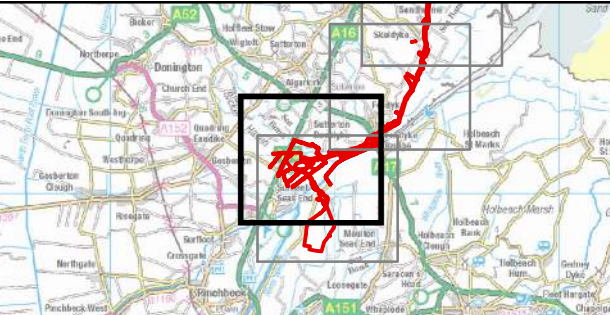
Document Path: \\gis1\as\GIS Projects\11\Projects\05356 - Gobe Consultants Ltd\00012 GTR4 Outer Dowsing Tech\GIS\Drawings\Wking\2024_05_S51\IDSL and Use\Chapter\05356\00012_1422_0\Recreational Land.mxd



Legend

- Order Limits
- Onshore Segment Break
- Onshore Substation (OnSS) Footprint
- Connection Area
- OS Open Greenspace
- Local Wildlife Site (LWS)
- Statutory Main River
- Public Right of Way
- National Cycle Route
- Macmillan Way
- Greenwich Meridian Trail

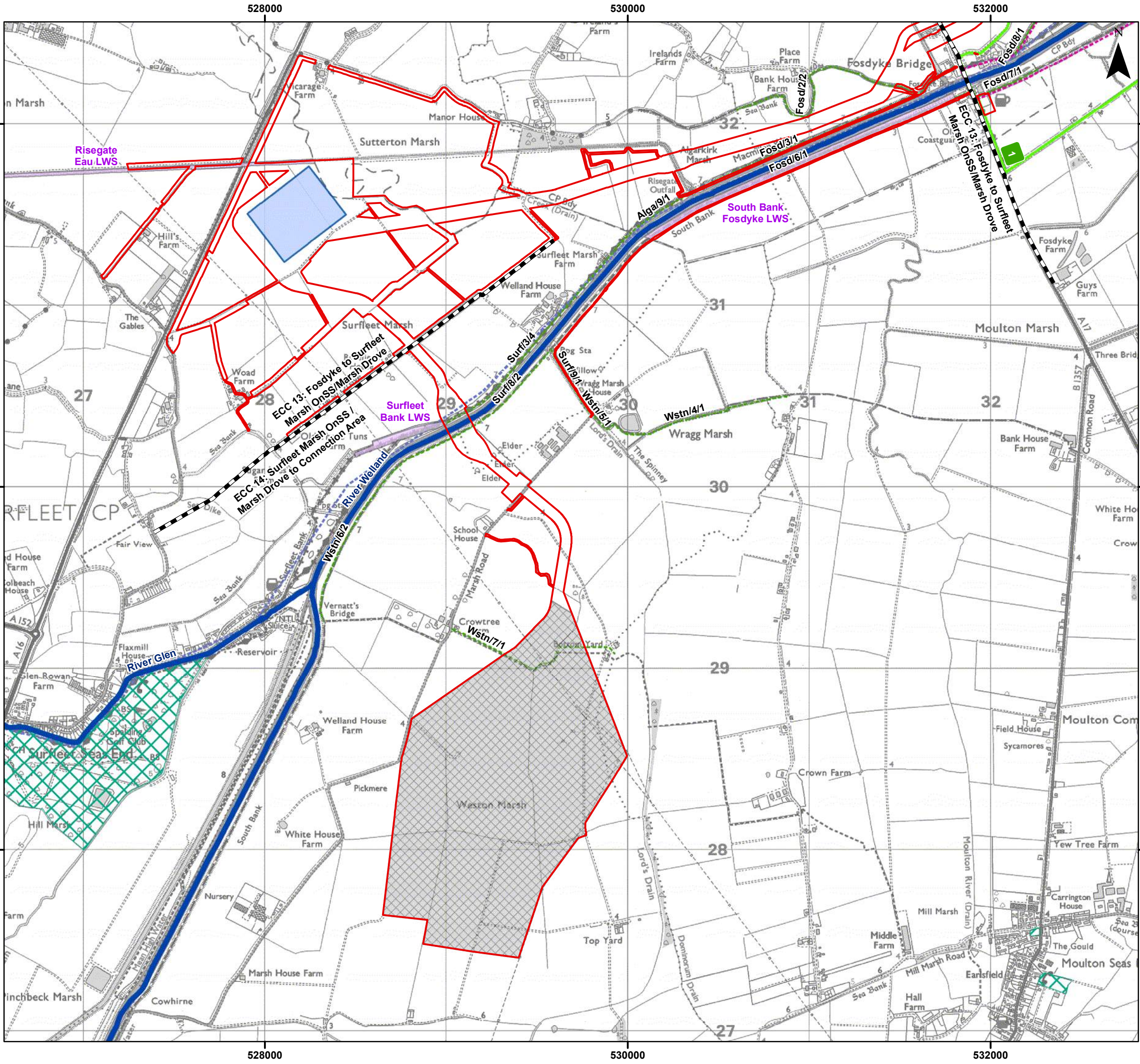
Sources:
© Natural England copyright. Contains Ordnance Survey data.
© Environment Agency copyright and/or database right.
© National Cycle Route data supplied by Sustrans and contains Ordnance Survey data.
© OpenStreetMap contributors under Open Database Licence.
Locally Designated Sites provided by Lincolnshire Environmental Records Centre (August 2023).



Coordinate System: British National Grid
0 0.5 1 km
Scale: 1:20,000 A3 Page Size

Environmental Statement Version 2
Examination Update
Recreational Land: ECC 13
Figure 25.3.13

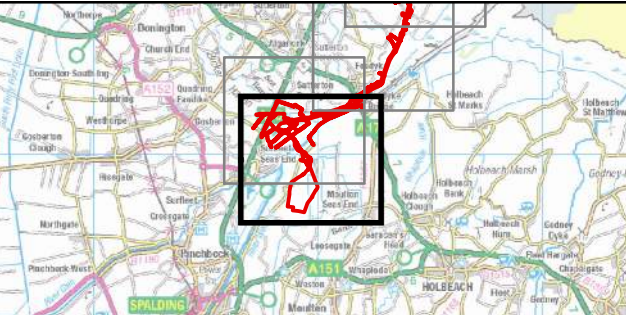




Legend

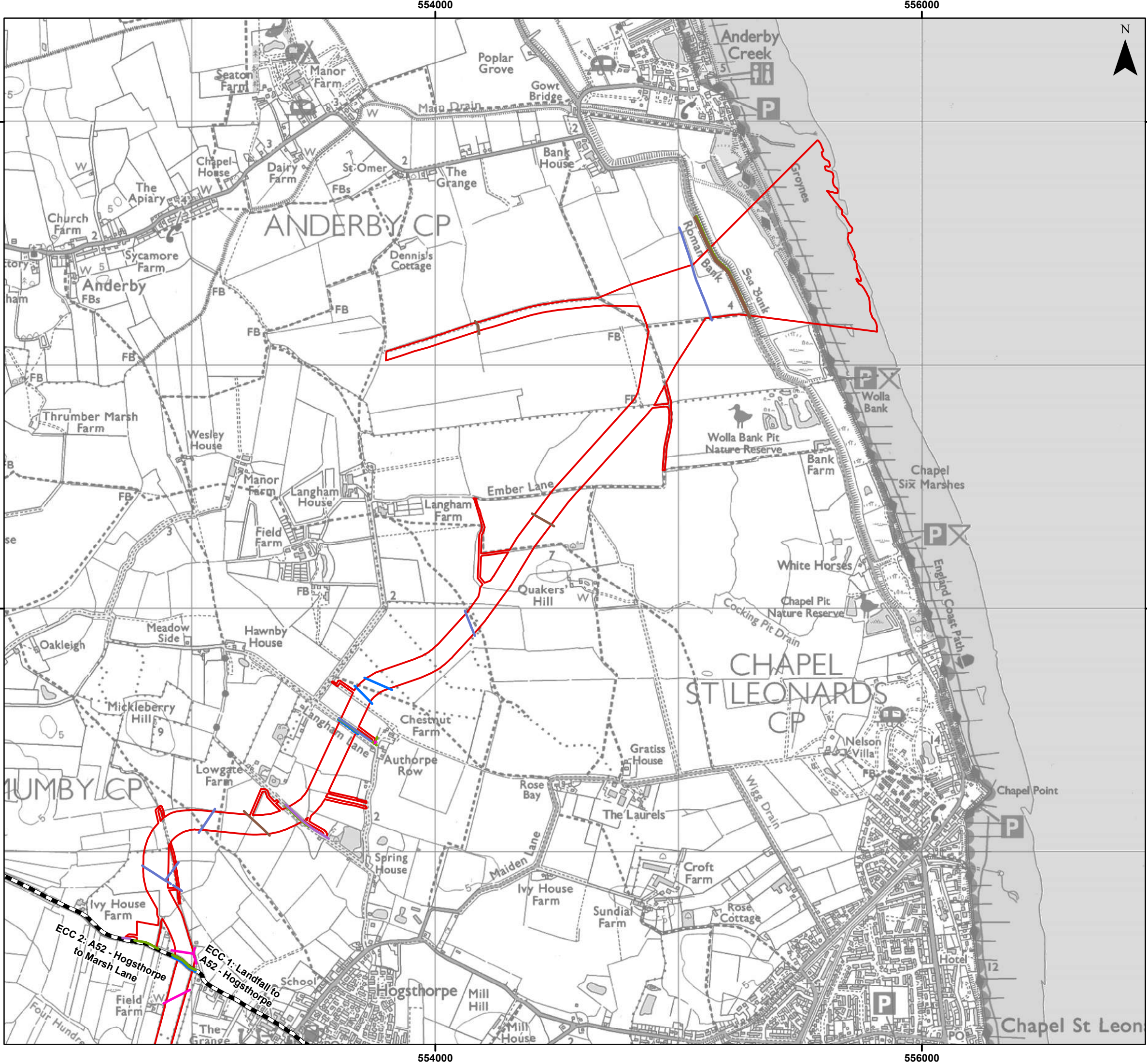
- Order Limits
- Onshore Segment Break
- Onshore Substation (OnSS) Footprint
- Connection Area
- OS Open Greenspace
- Local Wildlife Site (LWS)
- Statutory Main River
- Public Right of Way
- National Cycle Route
- Macmillan Way
- Greenwich Meridian Trail

Sources:
© Natural England copyright. Contains Ordnance Survey data.
© Environment Agency copyright and/or database right.
© National Cycle Route data supplied by Sustrans and contains Ordnance Survey data.
© OpenStreetMap contributors under Open Database Licence.
Locally Designated Sites provided by Lincolnshire Environmental Records Centre (August 2023).



Coordinate System: British National Grid
0 0.5 1 km
Scale: 1:20,000
A3 Page Size

Environmental Statement Version 2
Examination Update
Recreational Land: ECC 14
Figure 25.3.14



Legend

- Order Limits
- Onshore Segment Break
- Electricity Utilities**
 - Electric - High Voltage (Overhead)
 - Electric - Low Voltage (Underground)
 - Electric - Low Voltage (Overhead)
- Sewerage Utilities**
 - Sewerage - Foul Sewer Rising Main (Underground)
- Telecoms Utilities**
 - Telecom (Overhead)
 - Telecom (Underground)
- Water Utilities**
 - Water - Potable Water (Underground)



Coordinate System: British National Grid

0 0.5 1 km

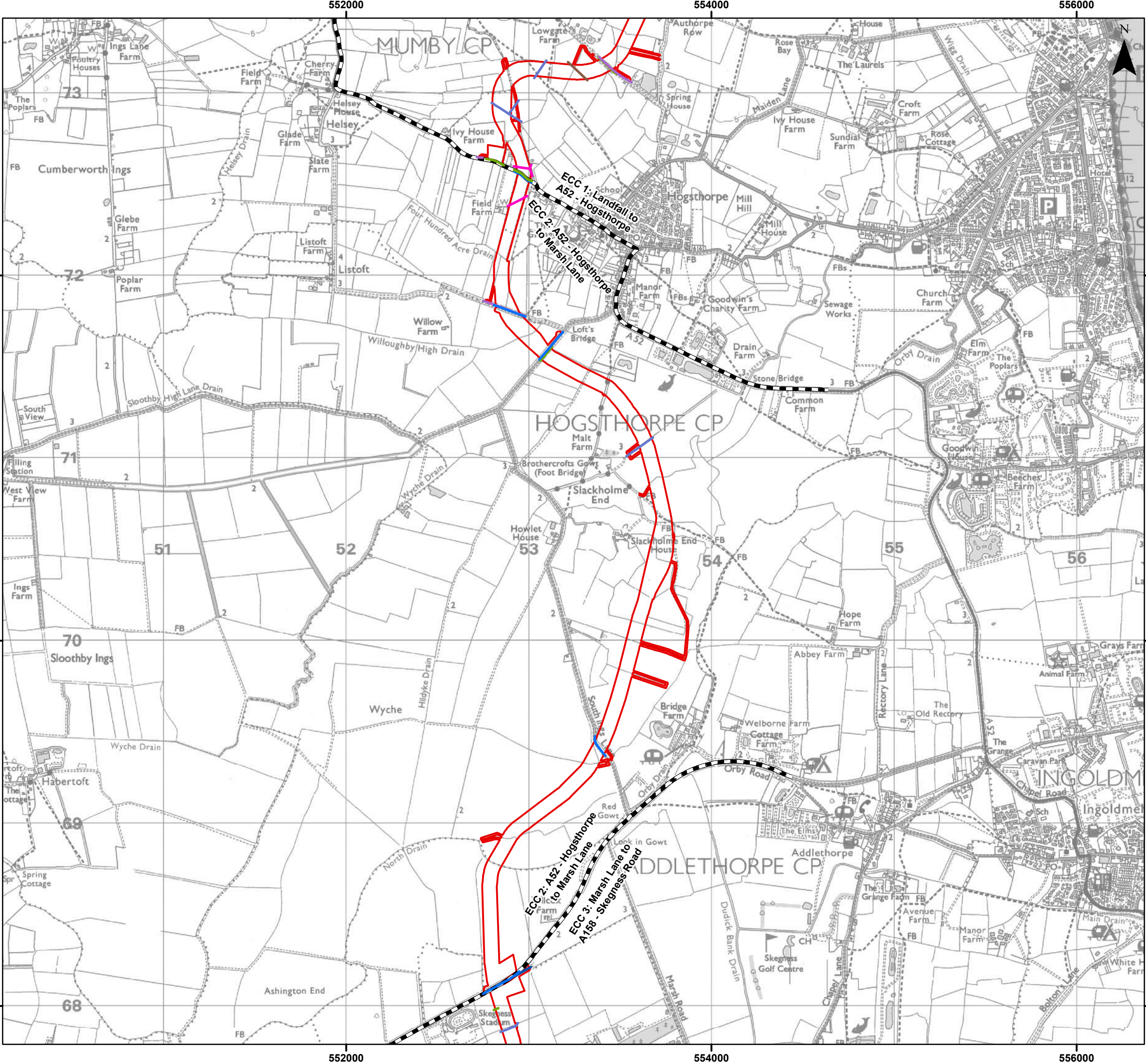
Scale: 1:15,000 A3 Page Size

Environmental Statement Version 2
Examination Update

Utilities: ECC 1

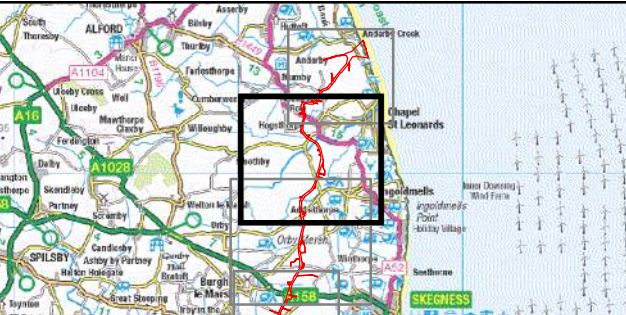
Figure 25.4.1





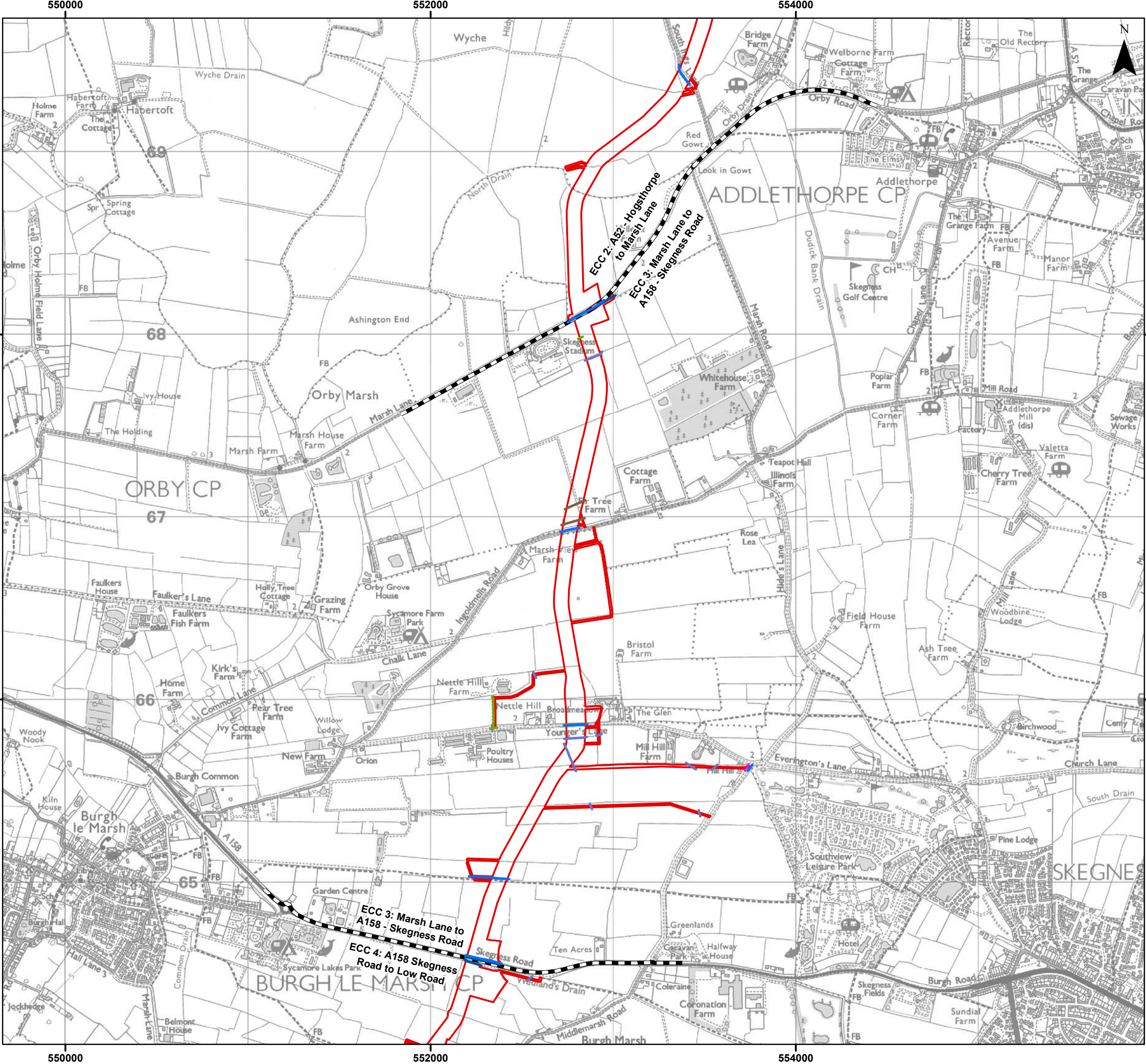
Legend

- Order Limits
- Onshore Segment Break
- Electricity Utilities**
 - Electric - High Voltage (Overhead)
 - Electric - Low Voltage (Overhead)
- Sewerage Utilities**
 - Sewerage - Foul Sewer Rising Main (Underground)
- Telecoms Utilities**
 - Telecom (Overhead)
 - Telecom (Underground)
- Water Utilities**
 - Water - Not Specified (Underground)
 - Water - Potable Water (Underground)



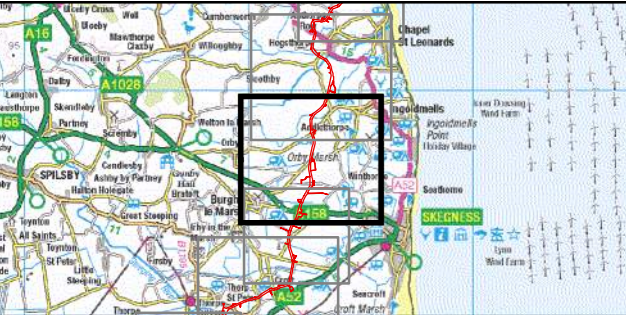
Coordinate System: British National Grid
0 0.5 1 km
Scale: 1:20,000 A3 Page Size

Environmental Statement Version 2
Examination Update
Utilities: ECC 2
Figure 25.4.2



Legend

- Order Limits
- Onshore Segment Break
- Electricity Utilities**
 - Electric - High Voltage (Overhead)
 - Electric - Low Voltage (Overhead)
- Gas Utilities**
 - Gas - Medium Pressure (Underground)
- Sewerage Utilities**
 - Sewerage - Foul Sewer Rising Main (Underground)
- Telecoms Utilities**
 - Telecom (Overhead)
 - Telecom (Underground)
- Water Utilities**
 - Water - Not Specified (Underground)
 - Water - Potable Water (Underground)



Coordinate System: British National Grid

0 0.5 1 km

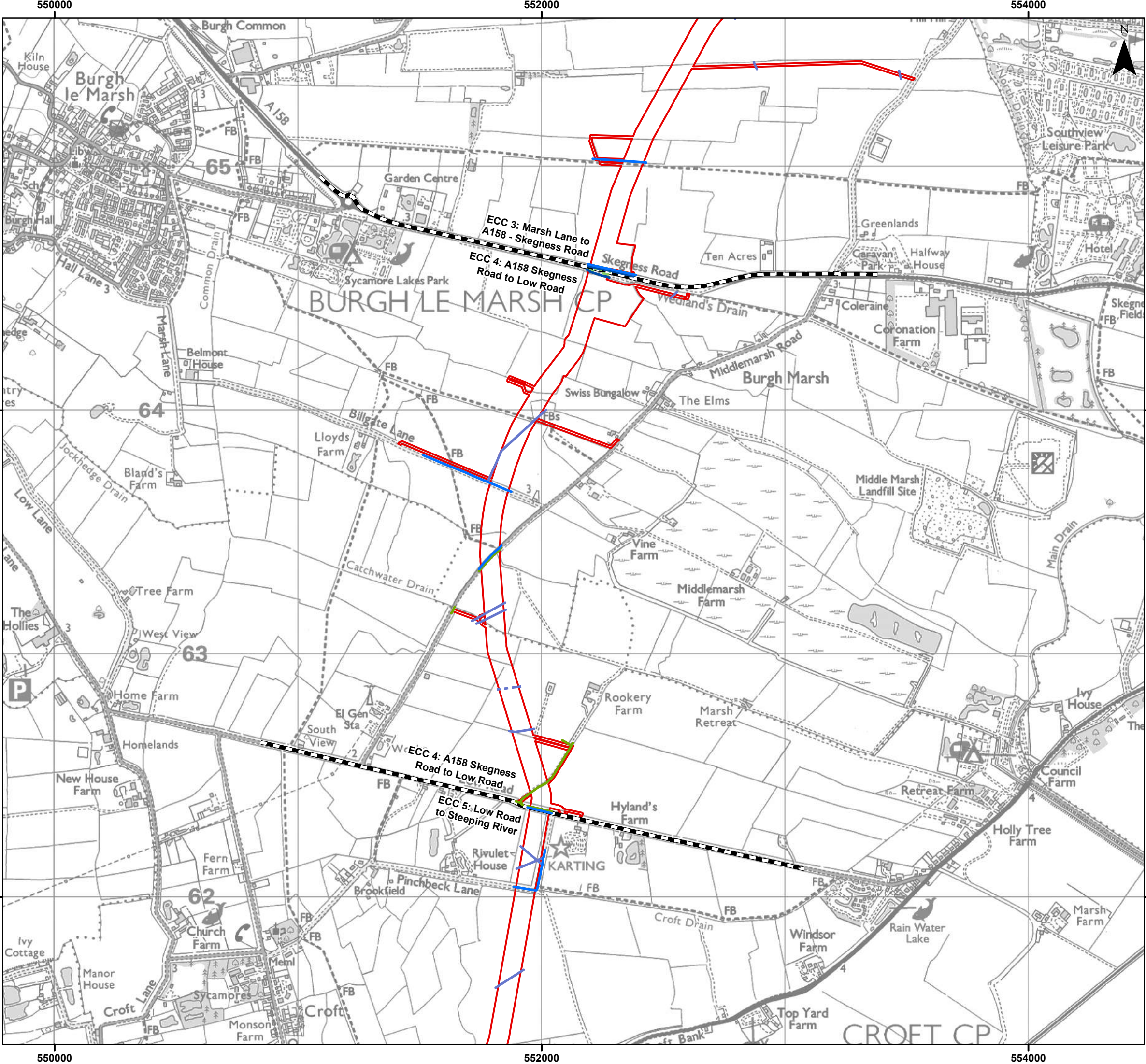
Scale: 1:20,000

A3 Page Size

Environmental Statement Version 2
Examination Update

Utilities: ECC 3

Figure 25.4.3



Legend

- Order Limits
- Onshore Segment Break
- Electricity Utilities**
 - Electric - High Voltage (Underground)
 - Electric - High Voltage (Overhead)
- Gas Utilities**
 - Gas - Medium Pressure (Underground)
- Telecoms Utilities**
 - Telecom (Underground)
- Water Utilities**
 - Water - Not Specified (Underground)
 - Water - Potable Water (Underground)



Coordinate System: British National Grid

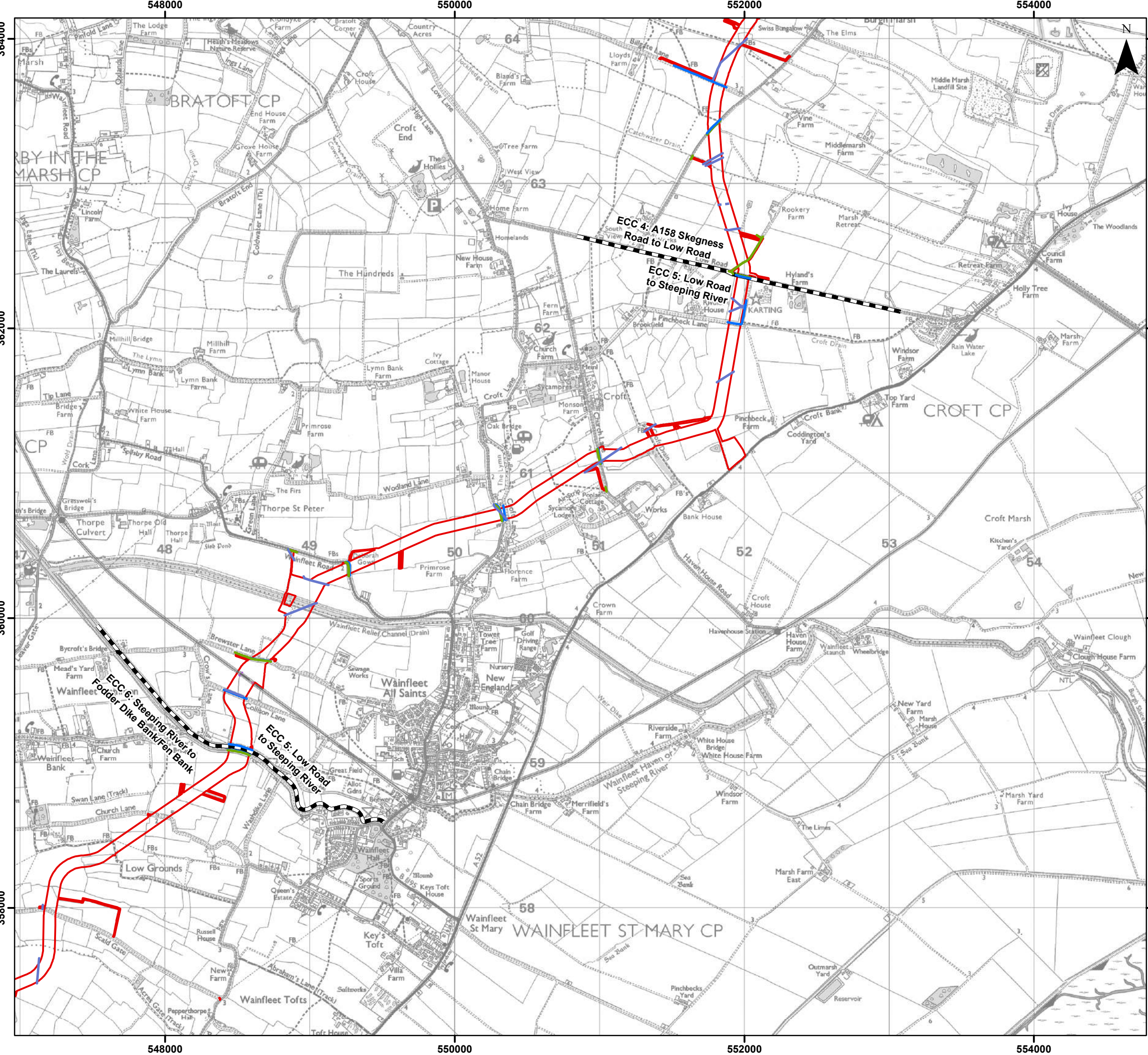
0 0.5 1 km

Scale: 1:15,000 A3 Page Size

Environmental Statement Version 2
Examination Update

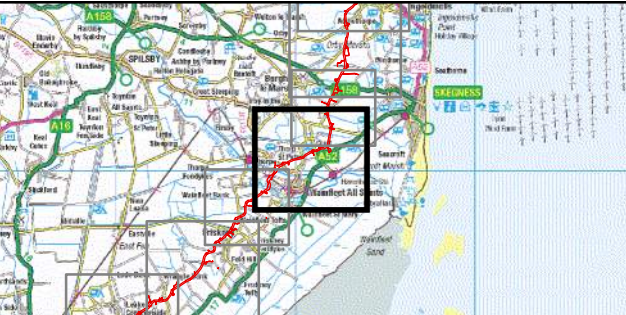
Utilities: ECC 4

Figure 25.4.4



Legend

- Order Limits
- Onshore Segment Break
- Electricity Utilities**
 - Electric - High Voltage (Underground)
 - Electric - High Voltage (Overhead)
- Rail Utilities**
 - Rail - Culvert (Underground)
 - Rail - DB Asset Line (Underground)
 - Rail - DC Asset Line (Underground)
- Telecoms Utilities**
 - Telecom (Underground)
- Water Utilities**
 - Water - Potable Water (Underground)



Coordinate System: British National Grid

0 0.5 1 km

Scale: 1:25,000

A3 Page Size

Environmental Statement Version 2
Examination Update

Utilities: ECC 5

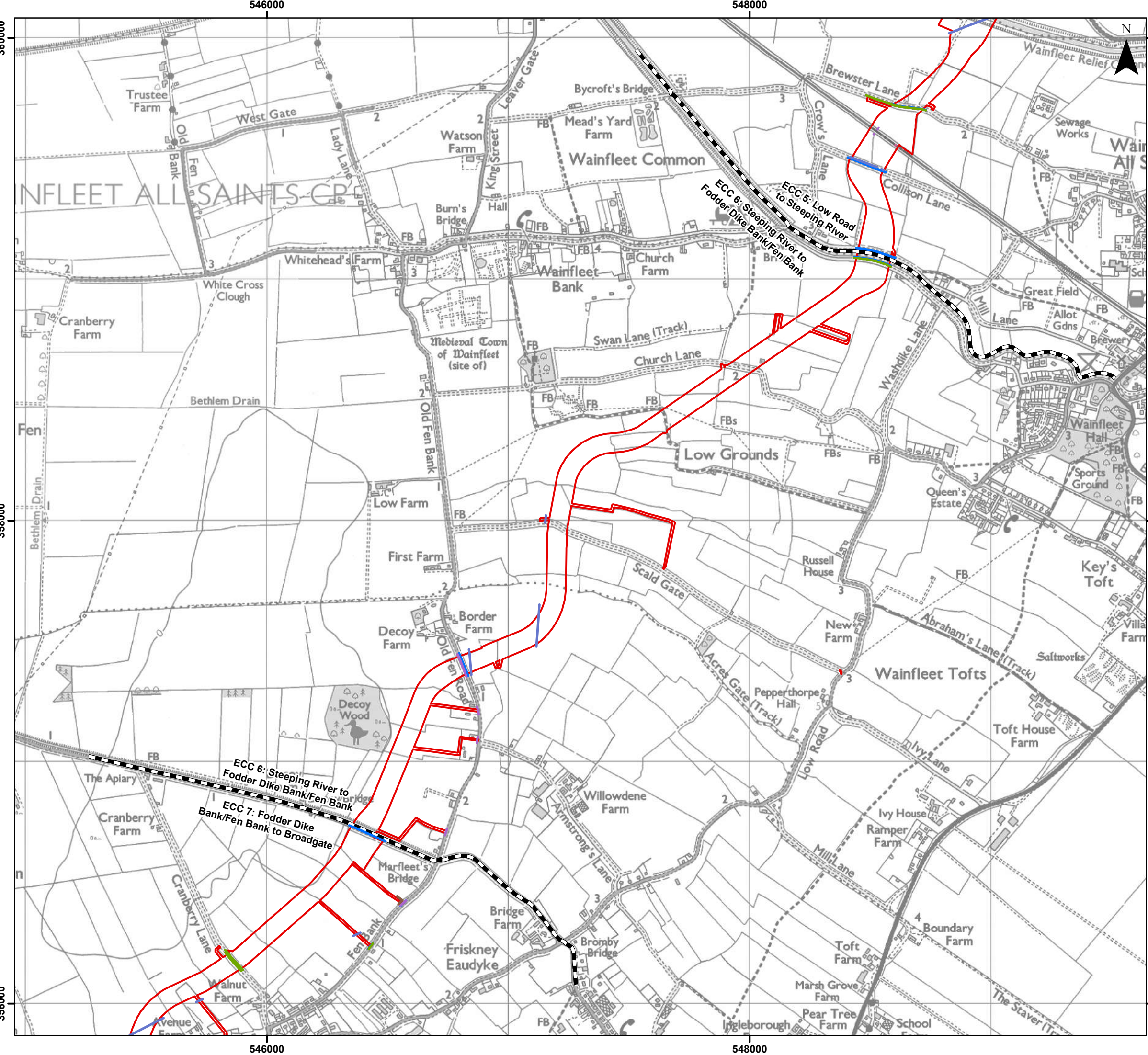
Figure 25.4.5



Date: 19/02/2025
Produced By: RD
Revision: 2.0



© Crown copyright [and
database rights] (2024)
0100031673



Legend

- Order Limits
- Onshore Segment Break
- Electricity Utilities**
 - Electric - High Voltage (Underground)
 - Electric - High Voltage (Overhead)
- Rail Utilities**
 - Rail - Culvert (Underground)
 - Rail - DB Asset Line (Underground)
 - Rail - DC Asset Line (Underground)
- Sewerage Utilities**
 - Sewerage - Foul Sewer Rising Main (Underground)
- Telecoms Utilities**
 - Telecom (Overhead)
 - Telecom (Underground)
- Water Utilities**
 - Water - Potable Water (Underground)



Coordinate System: British National Grid

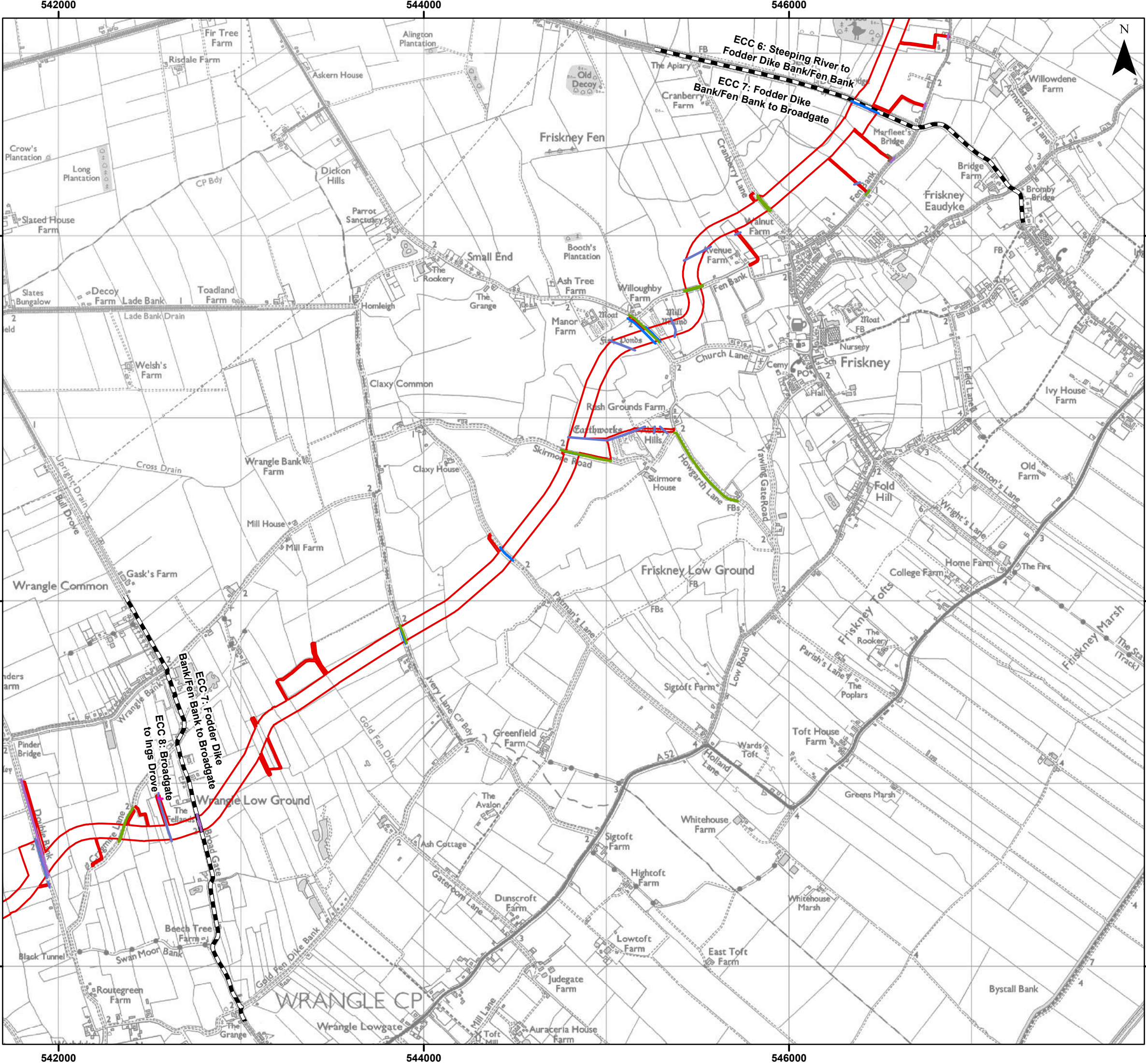
0 0.5 1 km

Scale: 1:15,000 A3 Page Size

Environmental Statement Version 2
Examination Update

Utilities: ECC 6

Figure 25.4.6



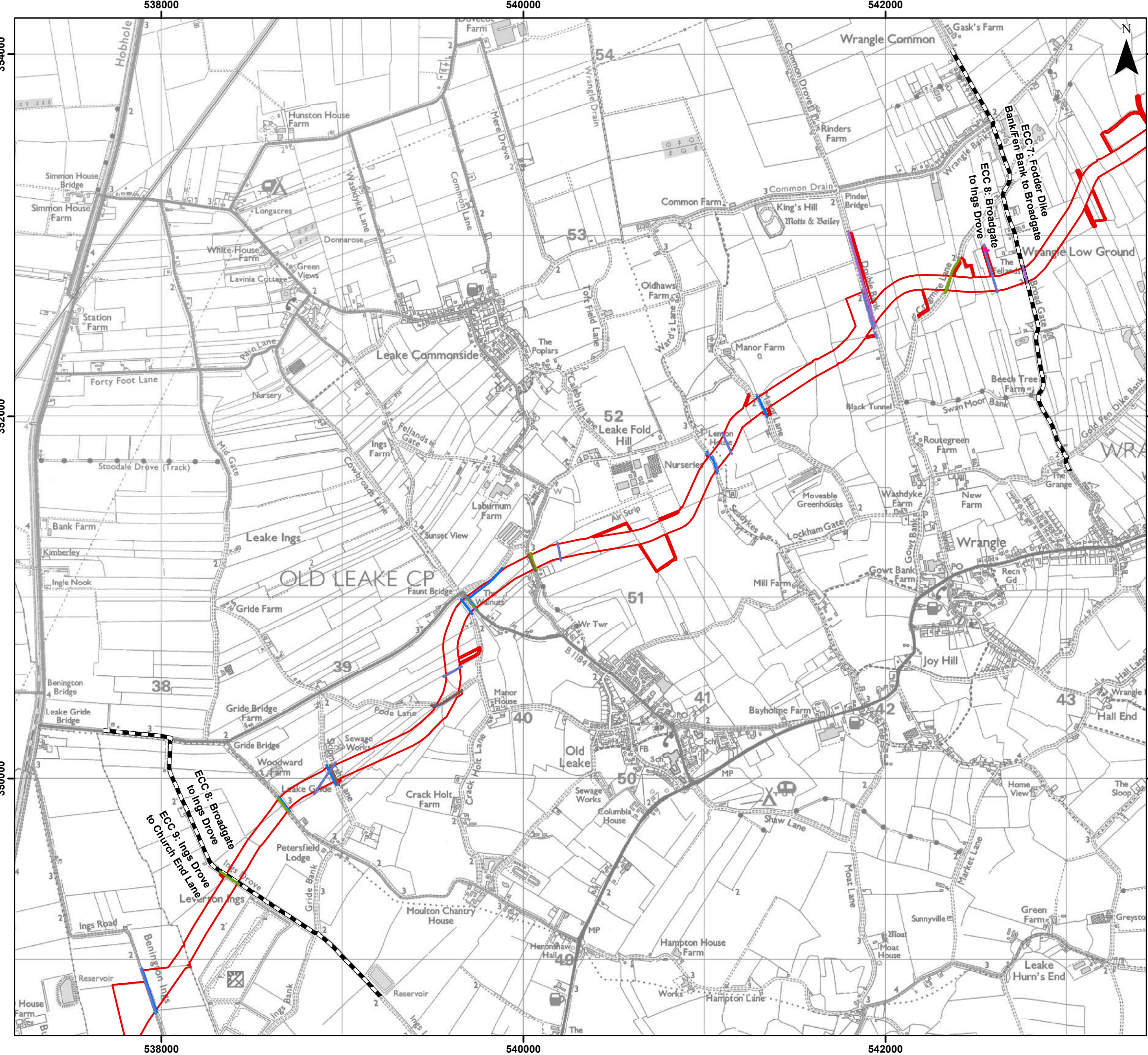
Legend

- Order Limits
- Onshore Segment Break
- Electricity Utilities**
 - Electric - High Voltage (Overhead)
 - Electric - Low Voltage (Overhead)
- Sewerage Utilities**
 - Sewerage - Foul Sewer Rising Main (Underground)
- Telecoms Utilities**
 - Telecom (Overhead)
 - Telecom (Underground)
- Water Utilities**
 - Water - Potable Water (Underground)



Coordinate System: British National Grid
0 0.5 1 km
Scale: 1:20,000 A3 Page Size

Environmental Statement Version 2
Examination Update
Utilities: ECC 7
Figure 25.4.7



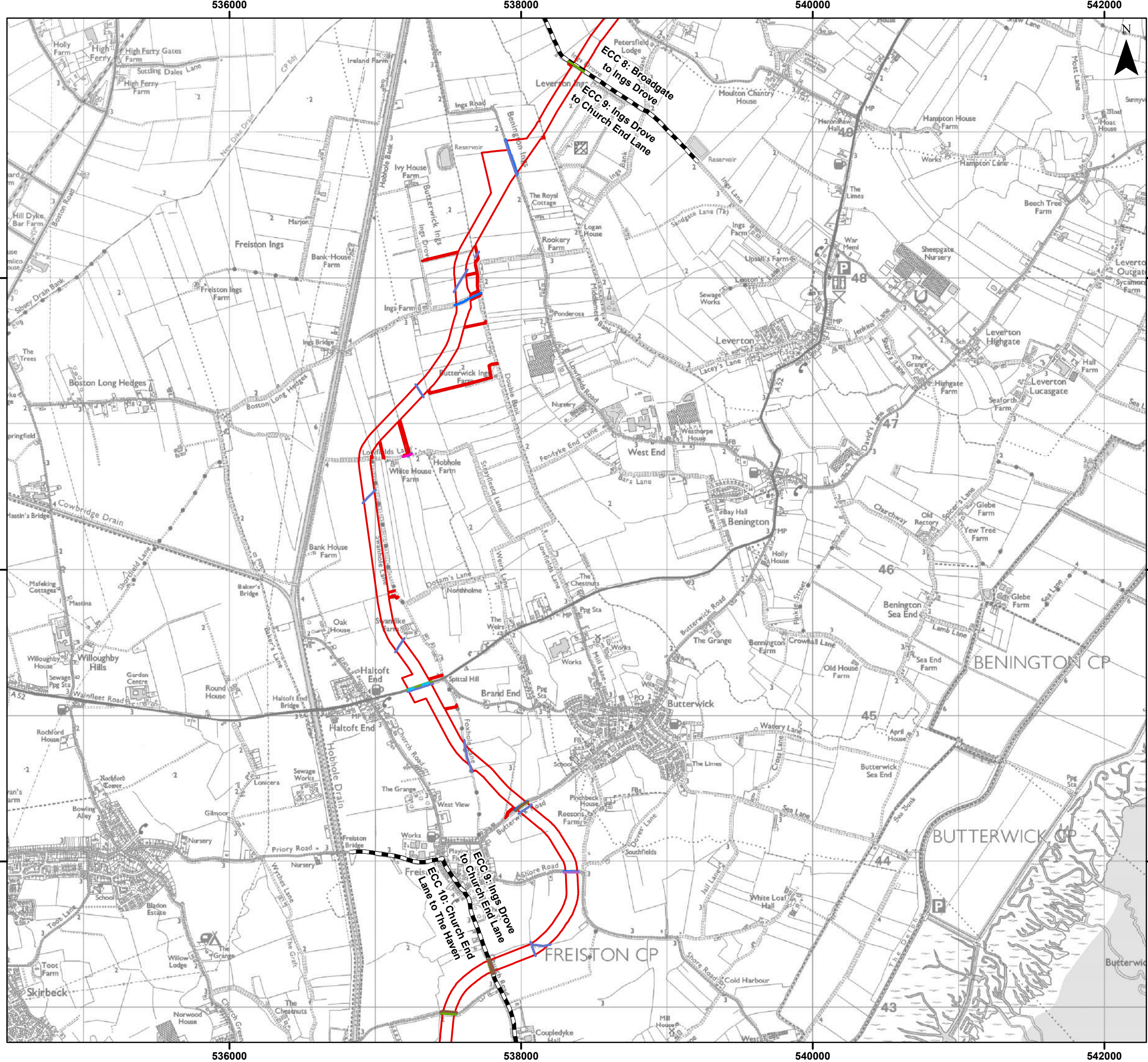
Legend

- Order Limits
- Onshore Segment Break
- Electricity Utilities**
 - Electric - High Voltage (Underground)
 - Electric - High Voltage (Overhead)
 - Electric - Low Voltage (Overhead)
- Sewerage Utilities**
 - Sewerage - Foul Sewer Rising Main (Underground)
- Telecoms Utilities**
 - Telecom (Overhead)
 - Telecom (Underground)
- Water Utilities**
 - Water - Potable Water (Underground)



Coordinate System: British National Grid
0 0.5 1 km
Scale: 1:20,000 A3 Page Size

Environmental Statement Version 2
Examination Update
Utilities: ECC 8
Figure 25.4.8




Legend

- Order Limits
- Onshore Segment Break
- Electricity Utilities**
 - Electric - High Voltage (Overhead)
 - Electric - Low Voltage (Overhead)
- Gas Utilities**
 - Gas - Medium Pressure (Underground)
- Sewerage Utilities**
 - Sewerage - Foul Sewer Rising Main (Underground)
- Telecoms Utilities**
 - Telecom (Overhead)
 - Telecom (Underground)
- Water Utilities**
 - Water - Potable Water (Underground)
- LCC Utilities**
 - Surface Water Drain (Underground)



Coordinate System: British National Grid



Scale: 1:25,000

A3 Page Size

Environmental Statement Version 2
Examination Update

Utilities: ECC 9

Figure 25.4.9

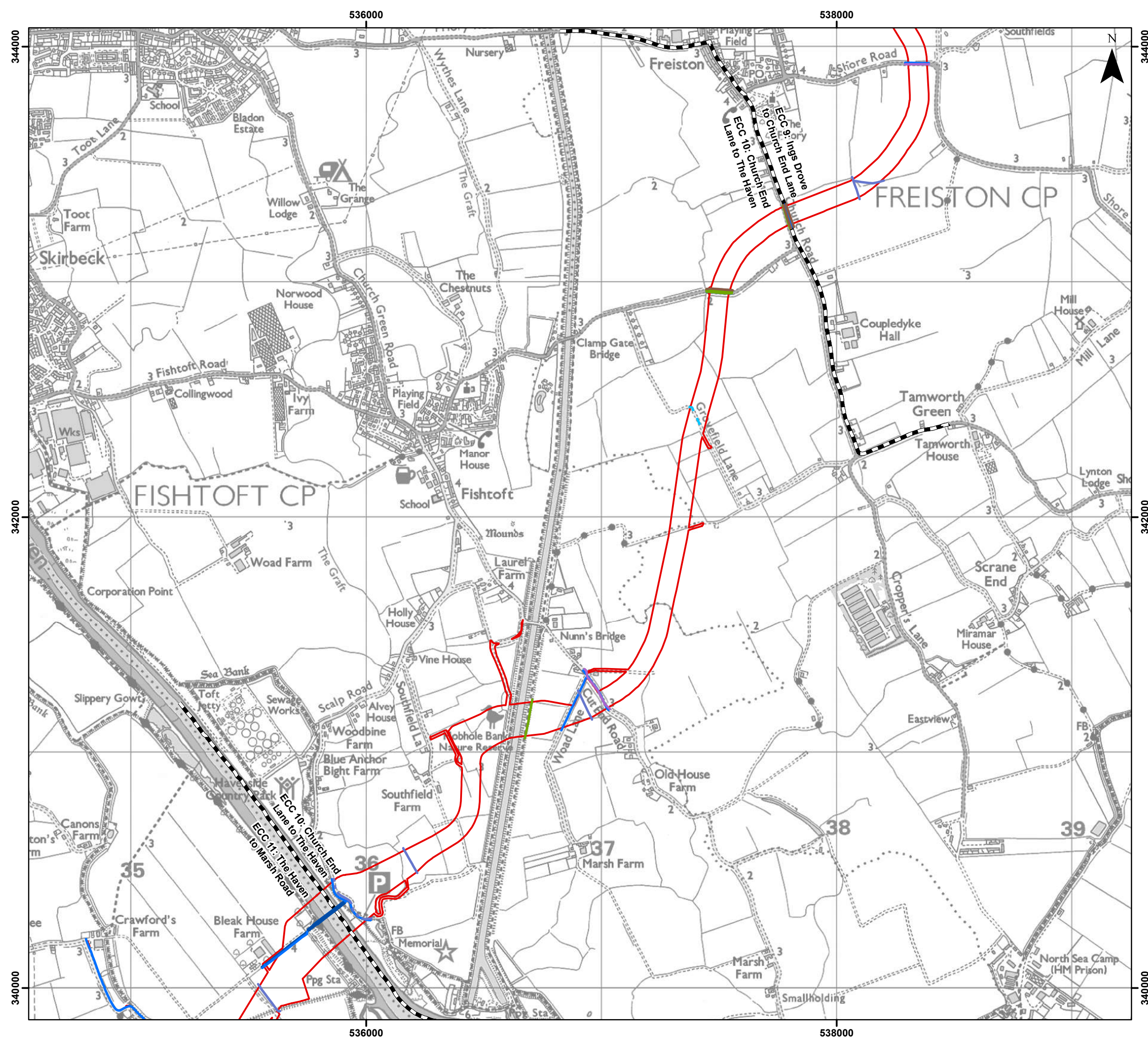


Date: 19/02/2025
Produced By: RD
Revision: 2.0



© Crown copyright [and
database rights] (2024)
0100031673

Document Path: \\gis1\as\GIS\Projects_11\Projects\05356 - Goble Consultants Ltd\00012 GTR4 Outer Dowsing\Tech\GIS\Drawings\Wking\2024_05_S51\DS1 Land Use\Chapter\05356_00012_1424_0 Utilities.mxd



Legend

- Order Limits
- Onshore Segment Break
- Electricity Utilities**
 - Electric - High Voltage (Underground)
 - Electric - High Voltage (Overhead)
- Sewerage Utilities**
 - Sewerage - Foul Sewer Rising Main (Underground)
- Telecoms Utilities**
 - Telecom (Overhead)
 - Telecom (Underground)
- Water Utilities**
 - Water - Not Specified (Underground)
 - Water - Potable Water (Underground)
- LCC Utilities**
 - Surface Water Drain (Underground)

Coordinate System: British National Grid

0 0.5 1 km

Scale: 1:15,000 A3 Page Size

Environmental Statement Version 2
Examination Update

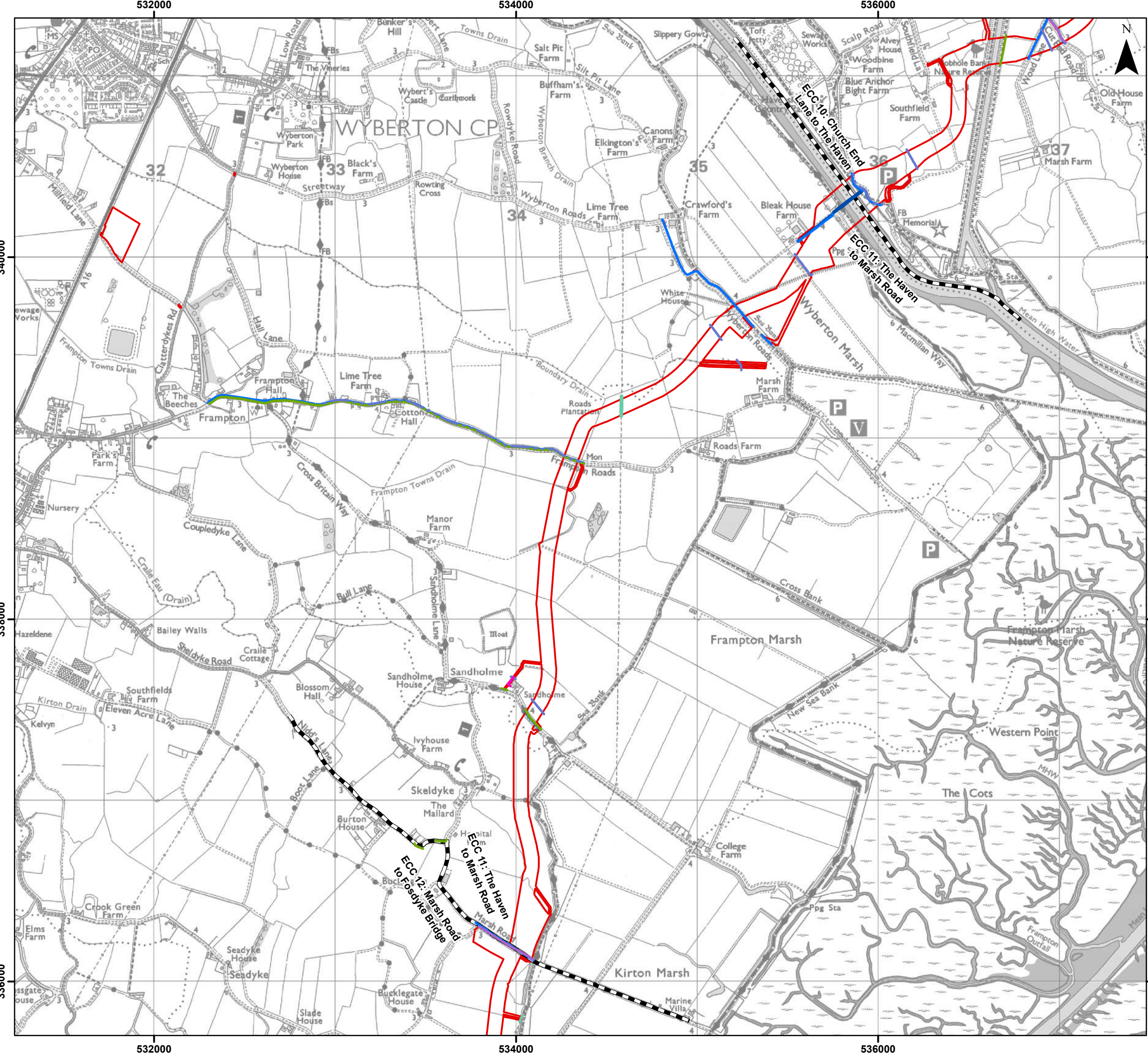
Utilities: ECC 10

Figure 25.4.10

Date: 19/02/2025
Produced By: RD
Revision: 2.0

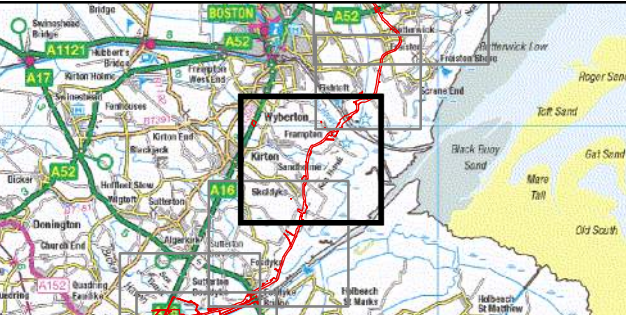
© Crown copyright [and database rights] (2024)
0100031673

Document Path: \\gis1\as\GIS\Projects\11\Projects\05356 - Gobe Consultants Ltd\00012 GTR\Outer Dowing\Tech\GIS\Drawings\Wking\2024_05_S5\1\DS\Land Use\Chapter\05356_00012_1424_0_Uilities.mxd




Legend

- Order Limits
- Onshore Segment Break
- Electricity Utilities**
 - Electric - Extra-High Voltage (Overhead)
 - Electric - High Voltage (Underground)
 - Electric - High Voltage (Overhead)
 - Electric - Low Voltage (Overhead)
- Telecoms Utilities**
 - Telecom (Overhead)
 - Telecom (Underground)
- Water Utilities**
 - Water - Not Specified (Underground)
 - Water - Potable Water (Underground)



Coordinate System: British National Grid



Scale: 1:20,000 A3 Page Size

Environmental Statement Version 2
Examination Update

Utilities: ECC 11

Figure 25.4.11

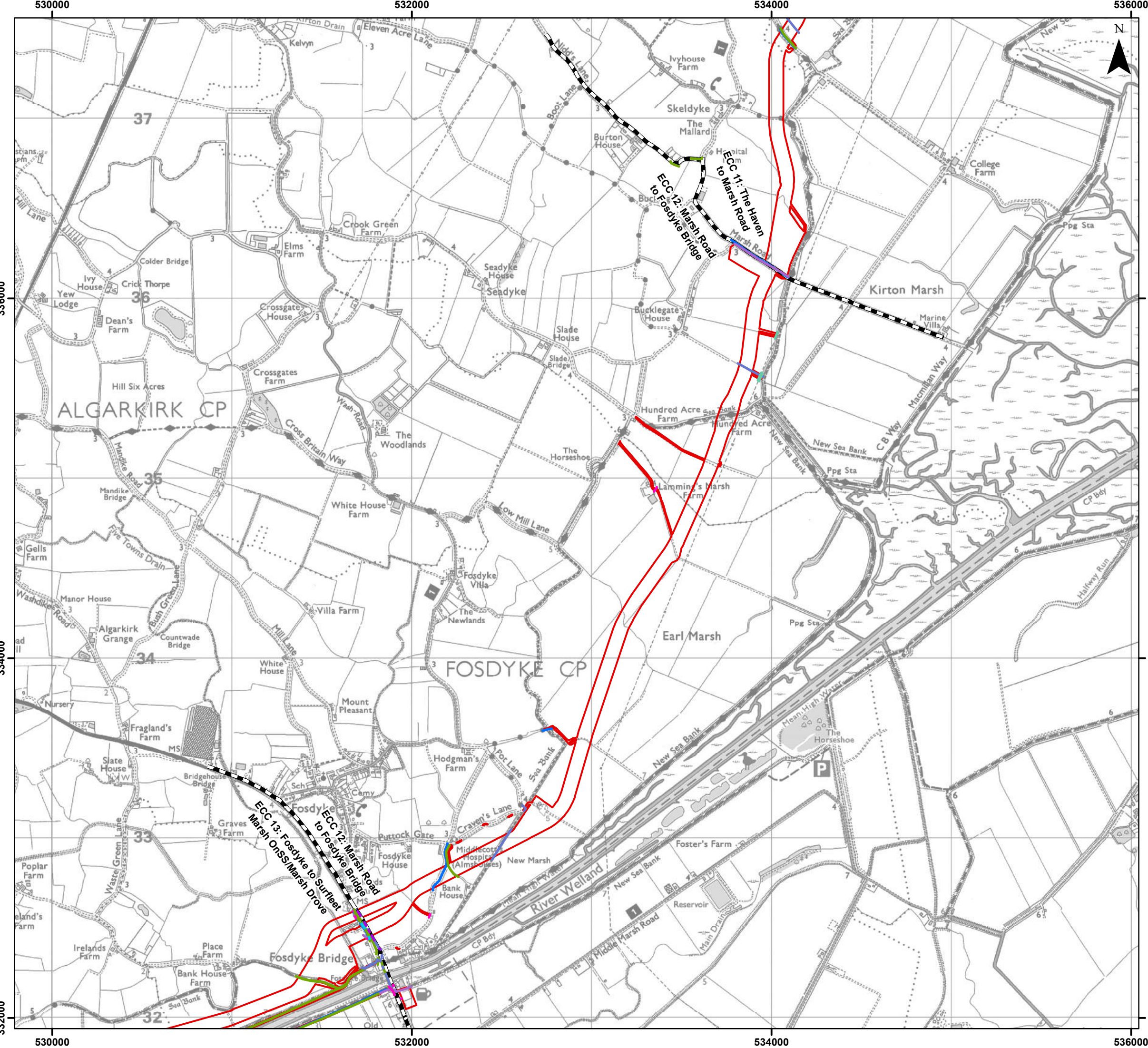


Date: 19/02/2025
Produced By: RD
Revision: 2.0



© Crown copyright [and
database rights] (2024)
0100031673

Document Path: \\gis1\as\GIS Projects 1\Projects\05356 - Goble Consultants Ltd\00012 GTR4 Outer Dowsing Tech\GIS\Drawings\Wking\2024_05_S5\1D5\Land Use\Chapter\05356_00012_1424_0 Utilities.mxd



Legend

Order Limits

Onshore Segment Break

Electricity Utilities

Electric - Extra-High Voltage (Overhead)

Electric - High Voltage (Underground)

Electric - High Voltage (Overhead)

Electric - Low Voltage (Underground)

Electric - Low Voltage (Overhead)

Telecoms Utilities

Telecom (Overhead)

Telecom (Underground)

Water - Potable Water (Underground)Combined System (Underground)Surface Water Drain (Underground)

Coordinate System: British National Grid

0 0.5 1 km

Scale: 1:20,000 A3 Page Size

Environmental Statement Version 2
Examination Update

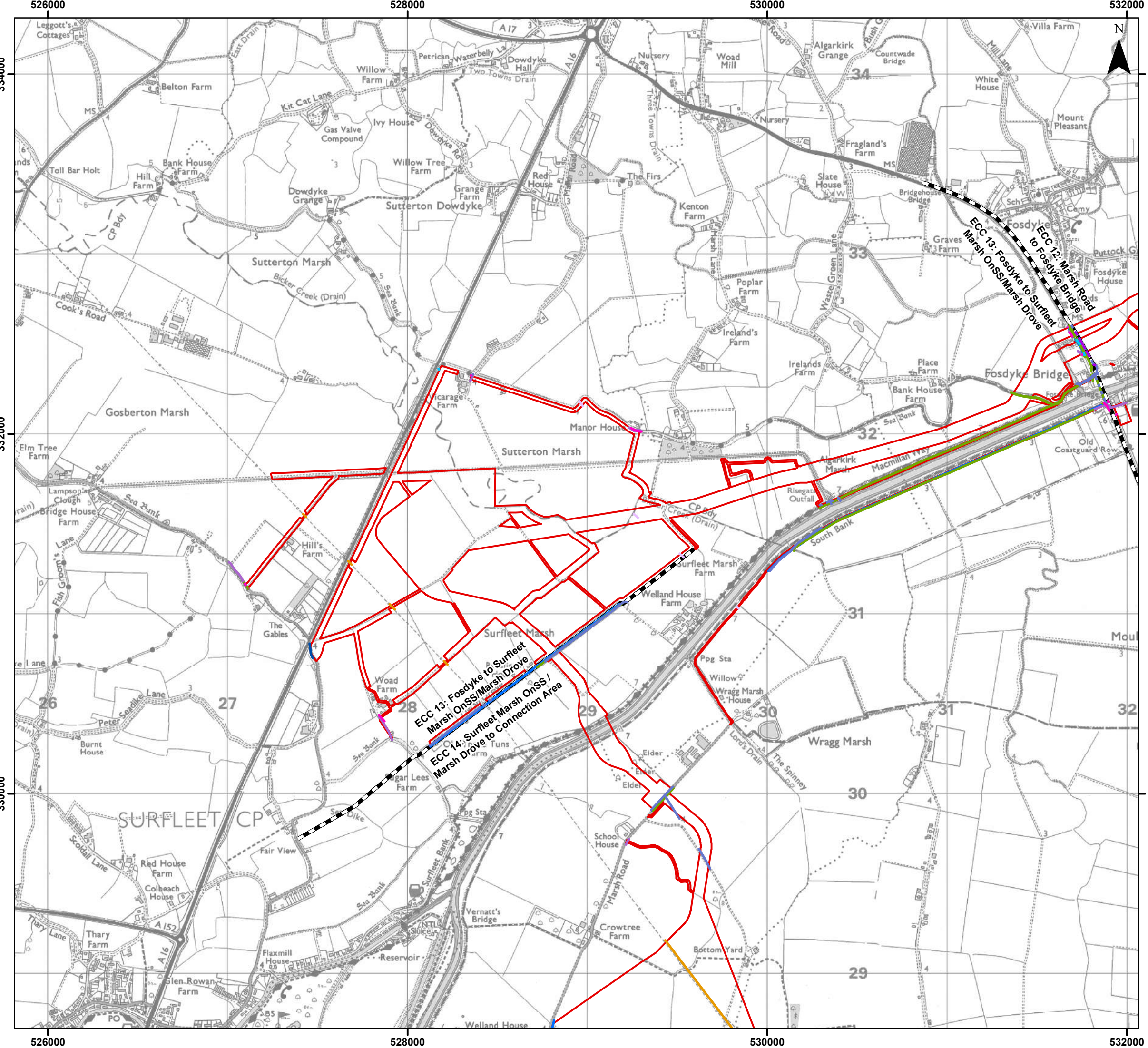
Utilities: ECC 12

Figure 25.4.12

Date: 19/02/2025
Produced By: RD
Revision: 2.0

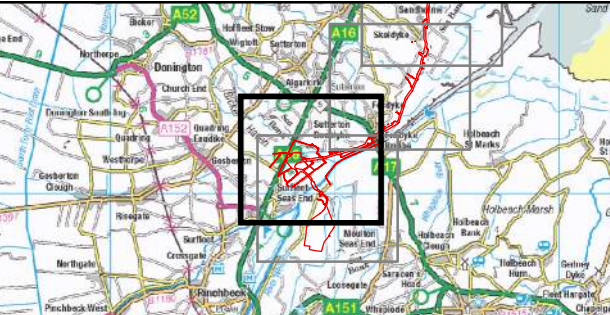
© Crown copyright [and database rights] (2024)
0100031673

Document Path: \\gis1\as\GIS\Projects\11\Projects\05356 - Goble Consultants Ltd\00012 GTR4 Outer Dowing\Tech\GIS\Drawings\Wking\2024_05_S51\DS1\Land Use\Chapter\05356_00012_1424_0_Uilities.mxd



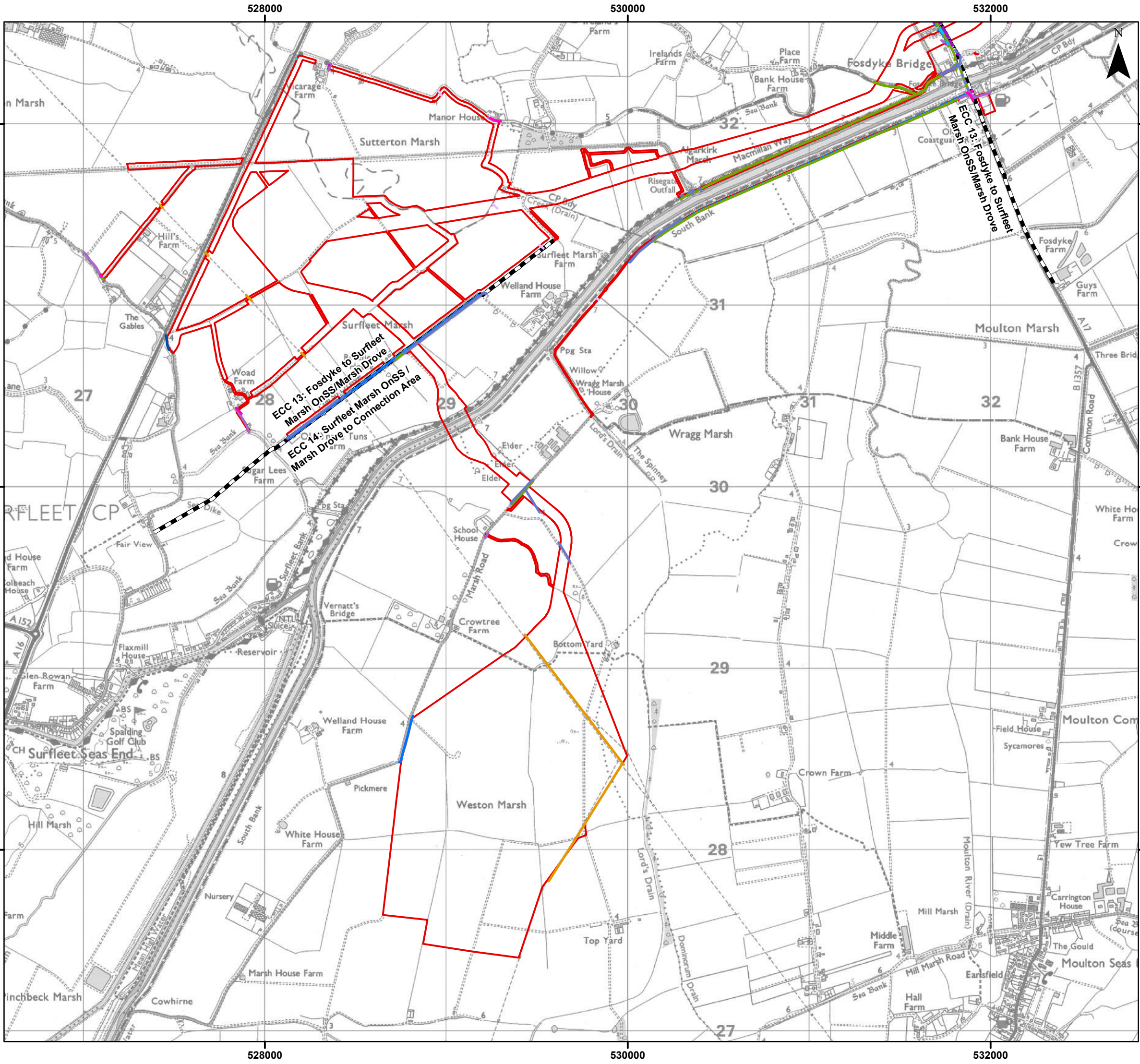
Legend

- Order Limits
- Onshore Segment Break
- Electricity Utilities**
 - Electric - High Voltage (Underground)
 - Electric - High Voltage (Overhead)
 - Electric - Low Voltage (Underground)
 - Electric - Low Voltage (Overhead)
 - Electric - Not Specified (Overhead)
- Gas Utilities**
 - Gas - National-High Pressure (Underground)
- Telecoms Utilities**
 - Telecom (Overhead)
 - Telecom (Underground)
- Water Utilities**
 - Water - Not Specified (Underground)
 - Water - Potable Water (Underground)
- LCC Utilities**
 - Combined System (Underground)
 - Surface Water Drain (Underground)



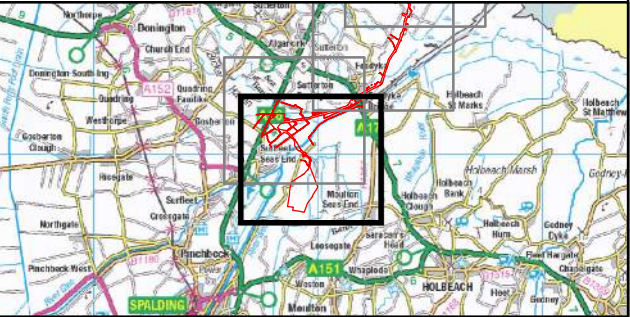
Coordinate System: British National Grid
0 0.5 1 km
Scale: 1:20,000 A3 Page Size

Environmental Statement Version 2
Examination Update
Utilities: ECC 13
Figure 25.4.13



Legend

- Order Limits
- Onshore Segment Break
- Electricity Utilities**
 - Electric - High Voltage (Underground)
 - Electric - High Voltage (Overhead)
 - Electric - Low Voltage (Underground)
 - Electric - Low Voltage (Overhead)
 - Electric - Not Specified (Overhead)
- Gas Utilities**
 - Gas - National-High Pressure (Underground)
- Telecoms Utilities**
 - Telecom (Overhead)
 - Telecom (Underground)
- Water Utilities**
 - Water - Not Specified (Underground)
 - Water - Potable Water (Underground)
- LCC Utilities**
 - Combined System (Underground)
 - Surface Water Drain (Underground)



Coordinate System: British National Grid
0 0.5 1 km
Scale: 1:20,000
A3 Page Size

Environmental Statement Version 2
Examination Update
Utilities: ECC 14
Figure 25.4.14